

GALCROSS ENGINEERING



Galcross Engineering

michael@galcross.co.uk

07868697973

www.galcross.co.uk

16 Talbot road

Movement Monitoring Report

Date of Survey: 07/03/2023

Ref: GS023665

REPORT CONTENTS

Project Overview

Details such as current project status, last surveyed, trigger limits and additional information.

Section Overview

List of all the project sections with details such as section status, target count. Shows any targets breaching trigger limits.

Section Details

Shows current status, target position graphically, target data table. Charted movement over length of project.

Event Details

List of all the project events with details such as weather and surveyor.

Target Details

Details of targets showing scatter plots of movement from base and trend charts of movement over time.

Full Dataset

All data recorded for the project, split by section and RAG rated. Movement from base, movement from previous and readings.

CAD Drawings (optional)



Report Powered By Culfin Data Solutions

www.movementmonitoring.culfin.org

ID: 455

PROJECT OVERVIEW

PROJECT SUMMARY

16 Talbot road was surveyed on 07/03/2023. There are 4 section(s) with 33 live target(s). 8 target(s) on 2 section(s) are breaching the WARNING trigger limit.

STATUS

WARNING

FREQUENCY

Weekly

INSTRUMENTATION

Leica Tm 30 total monitoring station
 Angular standard deviation -/1.0 arc
 Distance standard deviation -/1mm
 Absolute accuracy of horizontal readings
 +/- 1mm with prism

TRIGGER LIMITS

	Easting	Northing	Level
ALERT	>= 0.010m	>= 0.010m	>= 0.010m
WARNING	>= 0.005m	>= 0.005m	>= 0.005m
NORMAL	< 0.005m	< 0.005m	< 0.005m

ADDITIONAL INFORMATION

27/10/2022
 Site set up
 Baseline readings

01/11/2022
 second reading
 Movement monitoring from fixed point

SECTIONS OVERVIEW

Section Name	Last Survey Date	Live Targets	ALERT (count & targets)	WARNING (count & targets)	SECTION STATUS
Front	07/03/2023	12	None	6 F10 F9 F5 F4 F3 F2	WARNING
Back	07/03/2023	10	None	None	NORMAL
Side of 16	07/03/2023	6	None	2 S2 S1	WARNING
Party wall 18	07/03/2023	5	None	None	NORMAL

Front CURRENT STATUS

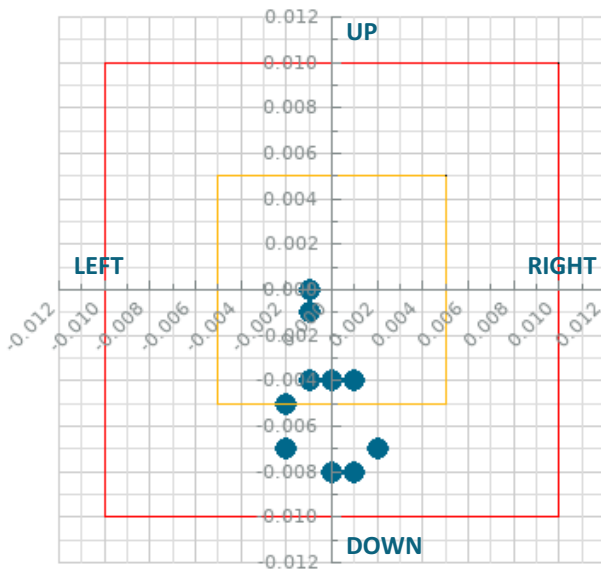
SECTION SUMMARY

This section was surveyed on 07/03/2023. There are 12 live targets. 6 target(s) are breaching the WARNING trigger limit.

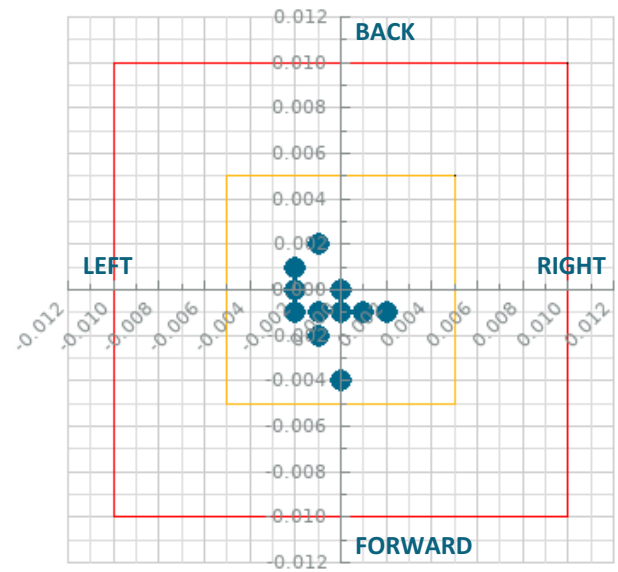
STATUS

WARNING

ELEVATION VIEW



PLAN VIEW



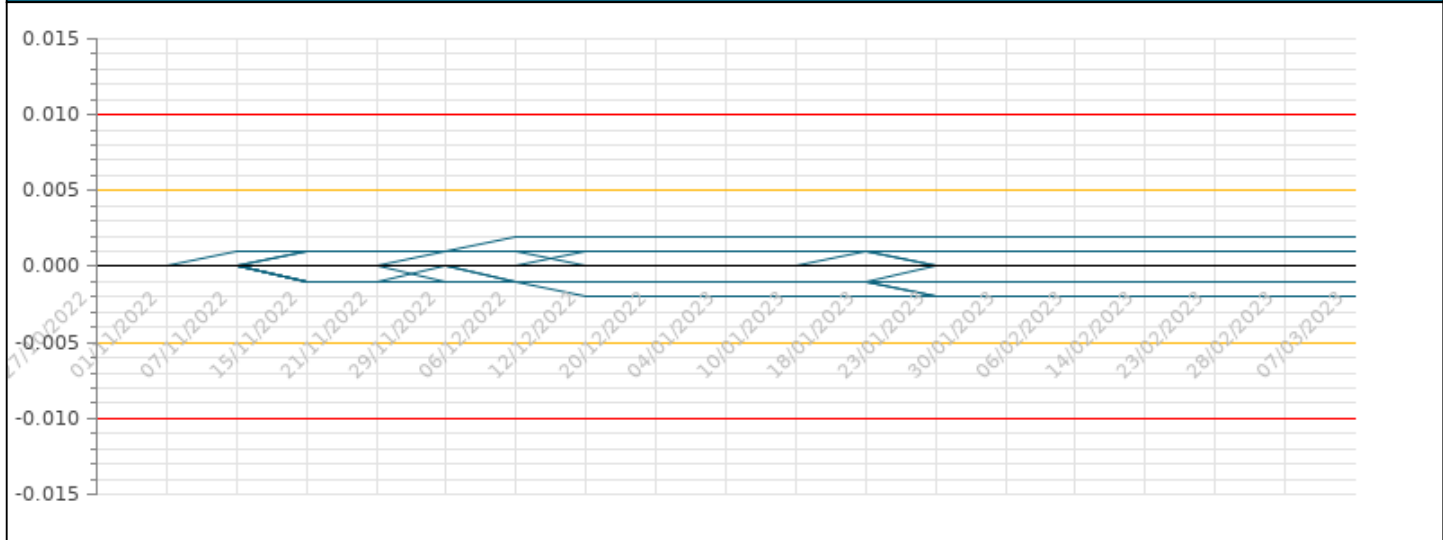
TARGET DATA

Target	Readings			Movement From Base (m)			Movement From Previous (m)		
	E	N	Z	E	N	Z	E	N	Z
F1	98.855	504.886	11.253	-0.001	-0.001	0.000	0.000	0.000	0.000
F2	100.089	500.002	10.955	-0.002	-0.001	-0.007	0.000	0.000	0.000
F3	102.651	499.977	11.308	0.000	-0.004	-0.008	0.000	0.000	0.000
F4	106.443	499.421	12.709	-0.002	0.000	-0.005	0.000	0.000	0.000
F5	107.175	499.993	12.527	-0.002	0.001	-0.005	0.000	0.000	0.000
F6	106.775	499.431	10.756	0.001	-0.001	-0.004	0.000	0.000	0.000
F7	107.283	499.496	10.946	-0.001	-0.002	-0.004	0.000	0.000	0.000
F8	98.811	504.852	6.428	-0.001	0.002	-0.001	0.000	0.000	0.000
F9	100.001	499.999	8.344	0.001	-0.001	-0.008	0.000	0.000	0.000
F10	102.615	499.993	8.890	0.002	-0.001	-0.007	0.000	0.000	0.000
F11	106.788	499.449	8.525	0.000	-0.001	-0.004	0.000	0.000	0.000
F12	107.304	500.000	8.635	0.000	0.000	-0.004	0.000	0.000	0.000

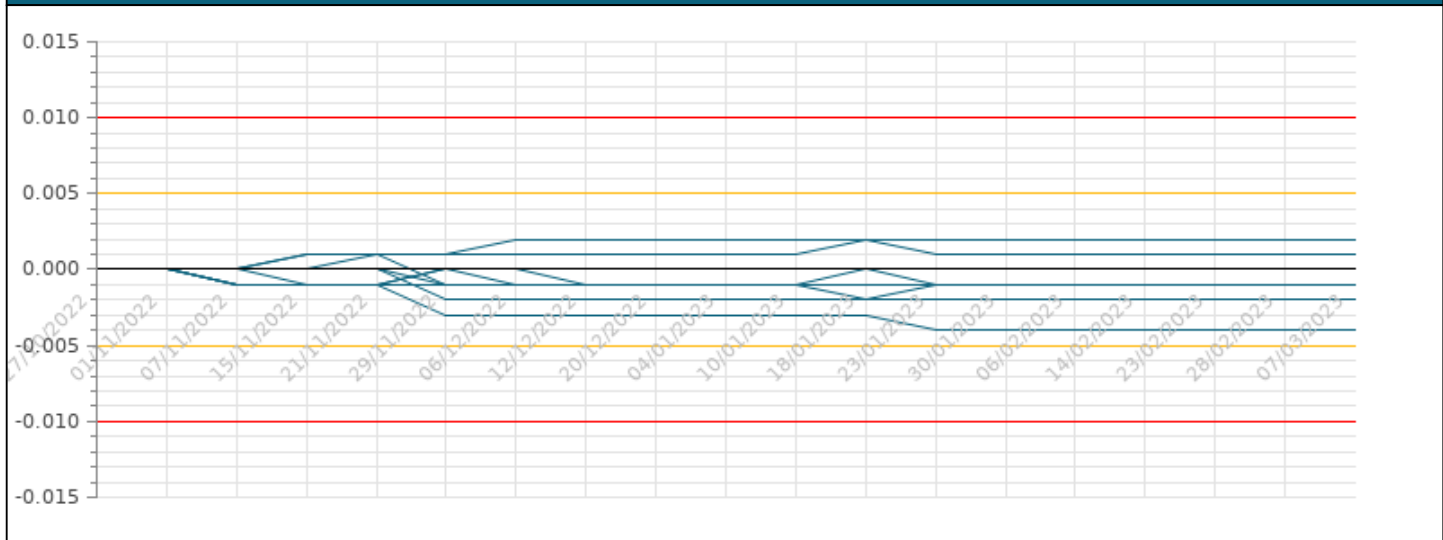
Front

MOVEMENT TIMELINE

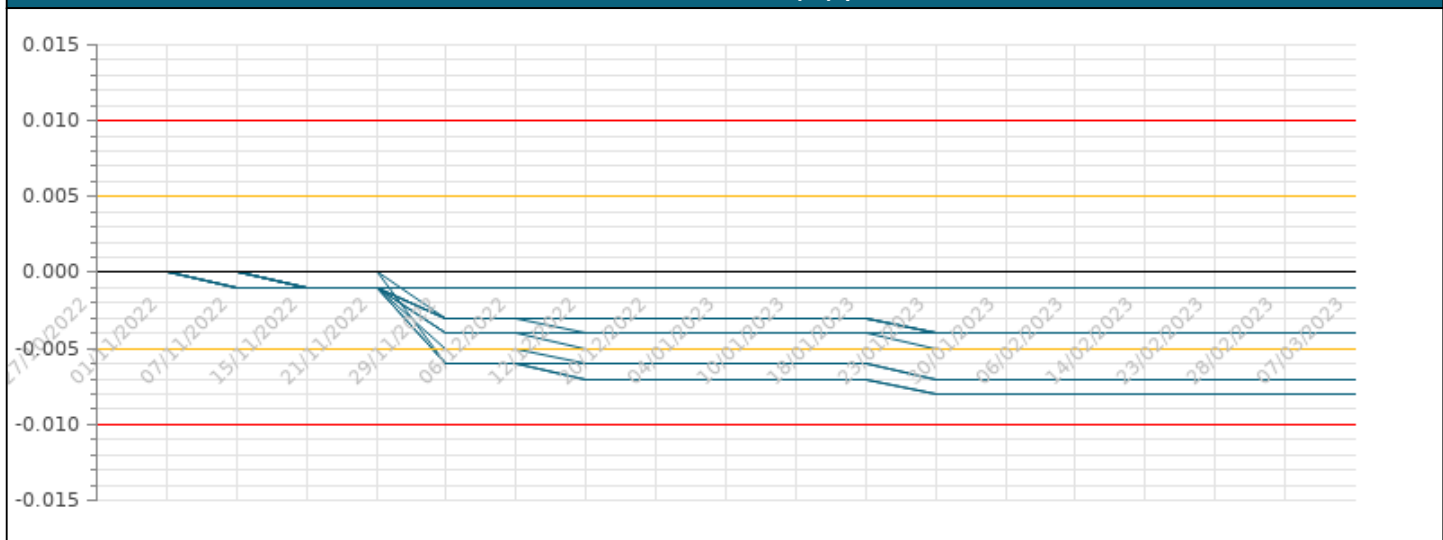
Movement From Base (m) | Easting



Movement From Base (m) | Northing



Movement From Base (m) | Level



Back

CURRENT STATUS

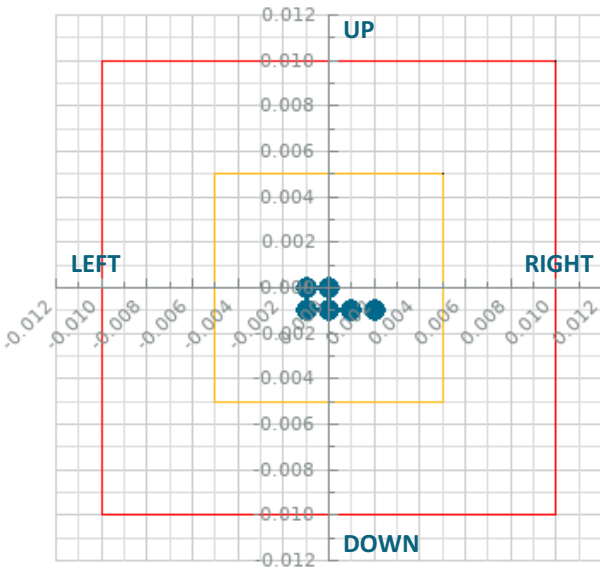
SECTION SUMMARY

This section was surveyed on 07/03/2023. There are 10 live targets. All targets are within the permitted trigger limits.

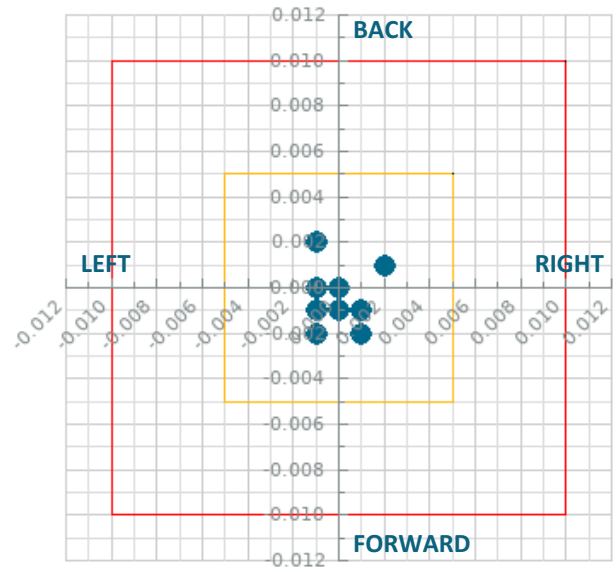
STATUS

NORMAL

ELEVATION VIEW



PLAN VIEW



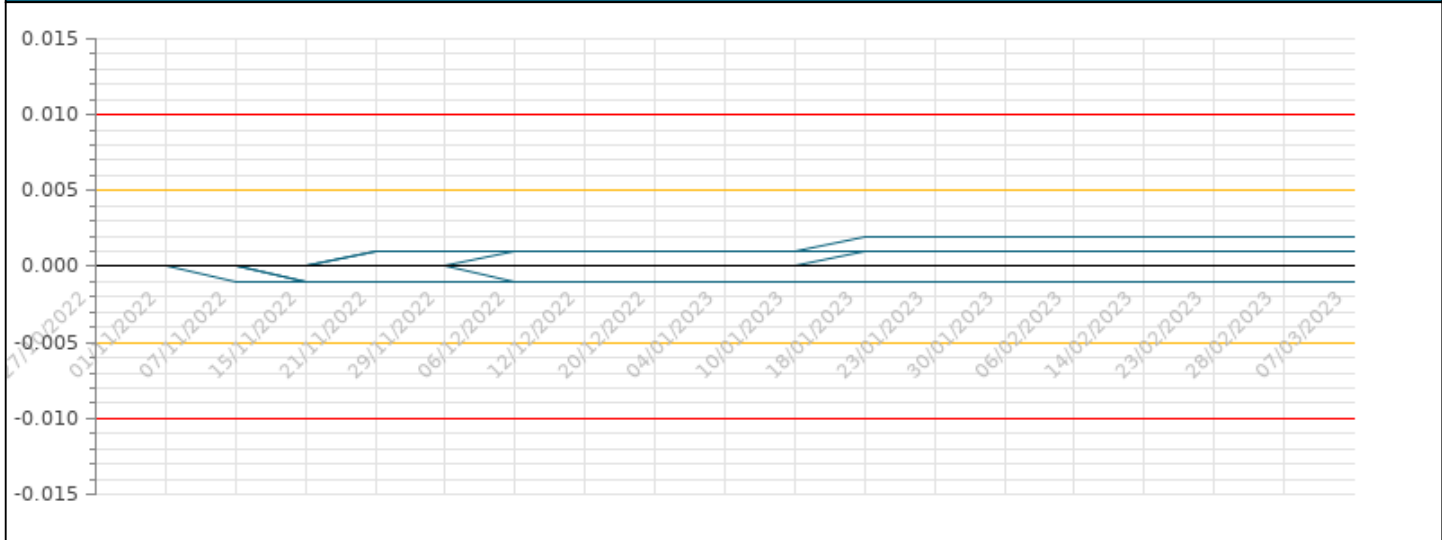
TARGET DATA

Target	Readings			Movement From Base (m)			Movement From Previous (m)		
	E	N	Z	E	N	Z	E	N	Z
B1	107.925	511.376	11.240	0.001	-0.001	-0.001	0.000	0.000	0.000
B2	107.278	511.372	11.413	0.001	-0.002	-0.001	0.000	0.000	0.000
B3	104.528	511.375	11.570	-0.001	0.002	-0.001	0.000	0.000	0.000
B4	99.923	511.366	11.261	0.002	0.001	-0.001	0.000	0.000	0.000
B5	98.715	508.371	10.186	0.000	-0.001	-0.001	0.000	0.000	0.000
B6	108.193	511.367	8.690	-0.001	-0.002	-0.001	0.000	0.000	0.000
B7	107.360	512.161	8.192	-0.001	-0.001	-0.001	0.000	0.000	0.000
B8	103.690	511.370	8.852	-0.001	0.000	0.000	0.000	0.000	0.000
B9	99.981	514.210	7.248	0.001	-0.001	-0.001	0.000	0.000	0.000
B10	98.748	508.328	6.788	0.000	0.000	0.000	0.000	0.000	0.000

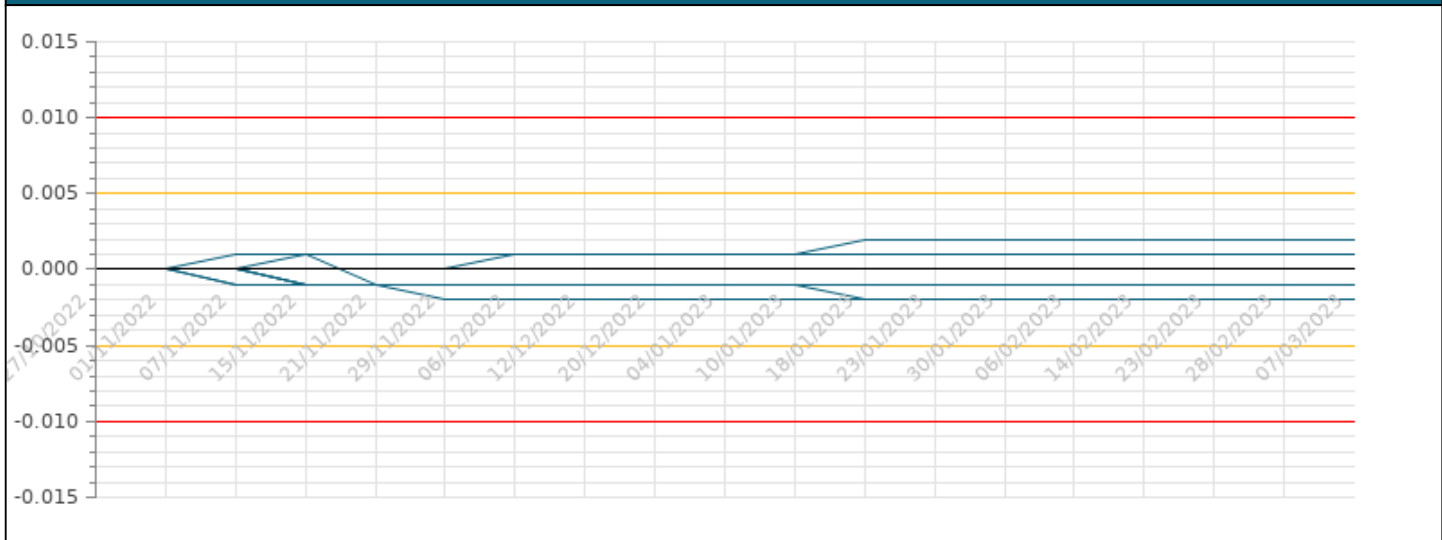
Back

MOVEMENT TIMELINE

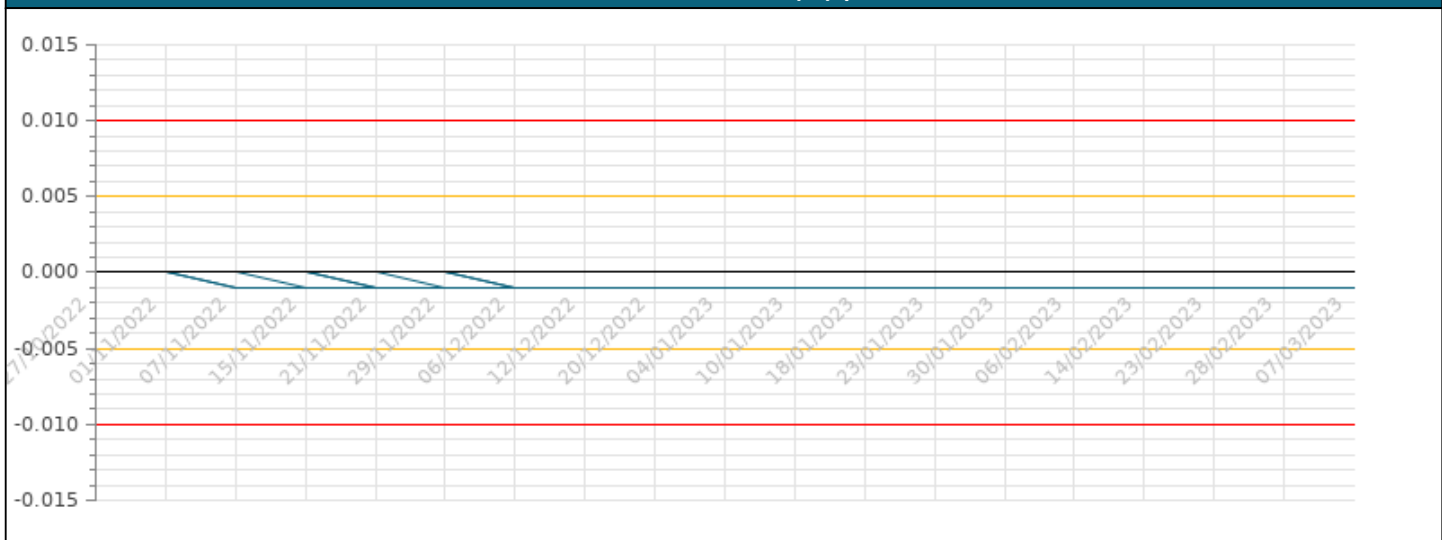
Movement From Base (m) | Easting



Movement From Base (m) | Northing



Movement From Base (m) | Level



Side of 16

CURRENT STATUS

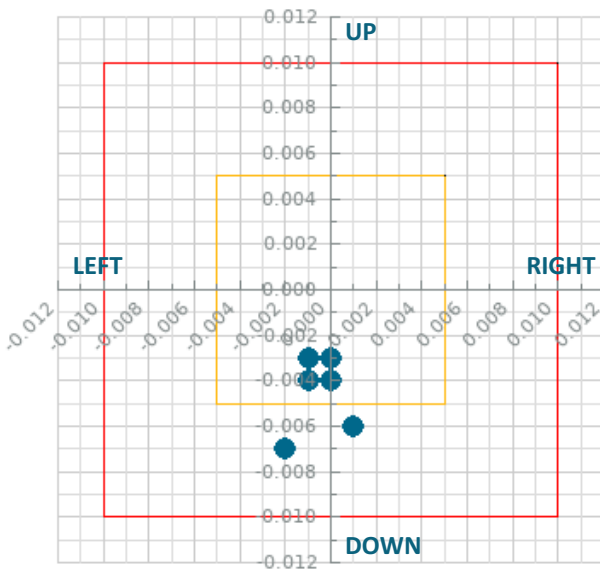
SECTION SUMMARY

This section was surveyed on 07/03/2023. There are 6 live targets. 2 target(s) are breaching the WARNING trigger limit.

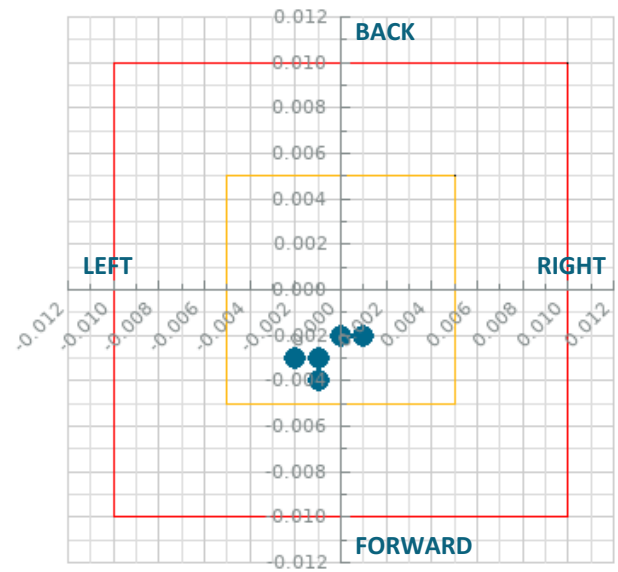
STATUS

WARNING

ELEVATION VIEW



PLAN VIEW



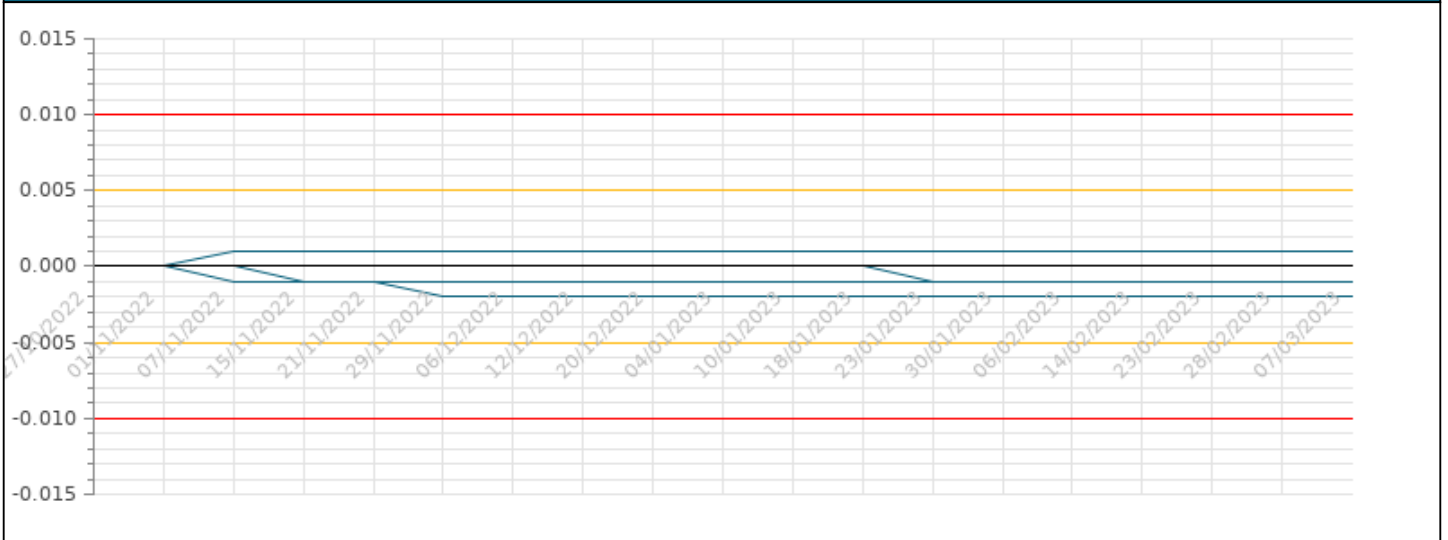
TARGET DATA

Target	Readings			Movement From Base (m)			Movement From Previous (m)		
	E	N	Z	E	N	Z	E	N	Z
S1	99.926	502.464	9.149	-0.002	-0.003	-0.007	0.000	0.000	0.000
S2	99.968	502.469	6.466	0.001	-0.002	-0.006	0.000	0.000	0.000
S3	99.950	506.543	11.251	-0.001	-0.003	-0.004	0.000	0.000	0.000
S4	99.929	506.743	8.167	0.000	-0.002	-0.004	0.000	0.000	0.000
S5	99.867	509.447	10.262	-0.001	-0.004	-0.003	0.000	0.000	0.000
S6	99.917	510.642	8.187	0.000	-0.002	-0.003	0.000	0.000	0.000

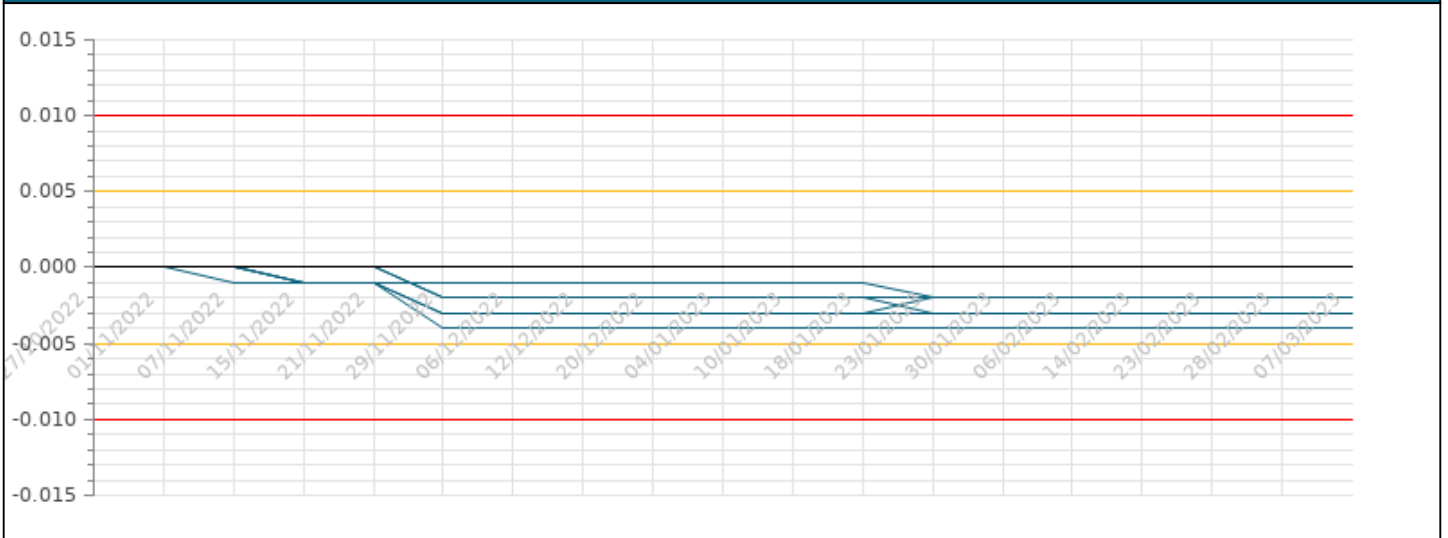
Side of 16

MOVEMENT TIMELINE

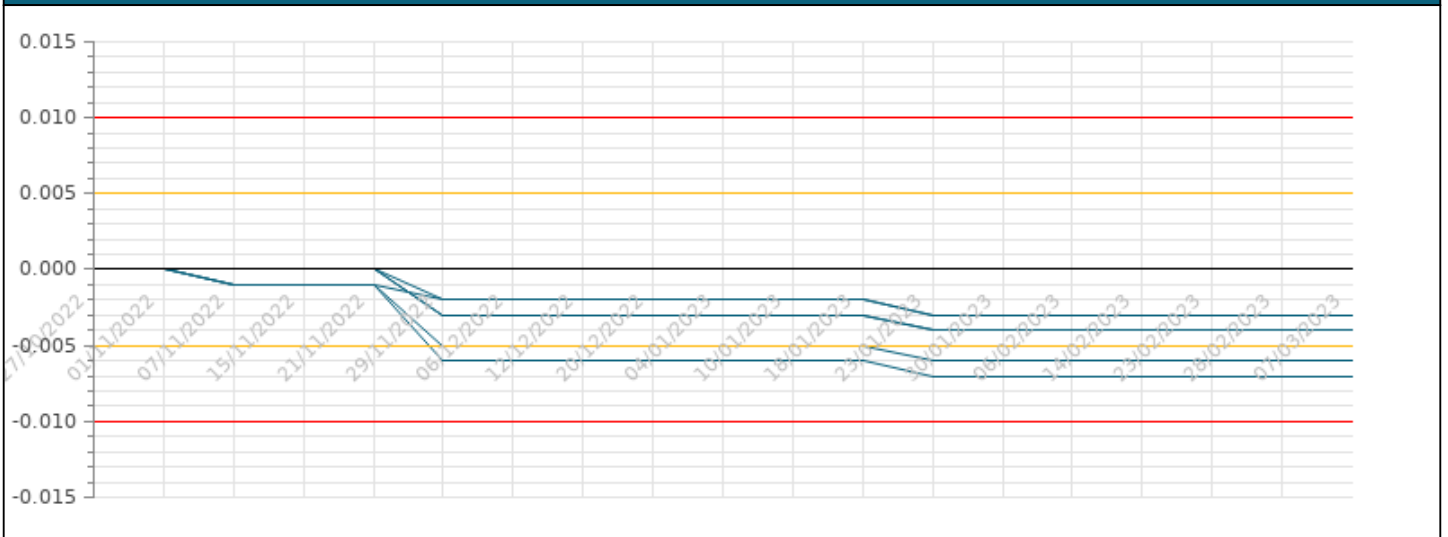
Movement From Base (m) | Easting



Movement From Base (m) | Northing



Movement From Base (m) | Level



Party wall 18

CURRENT STATUS

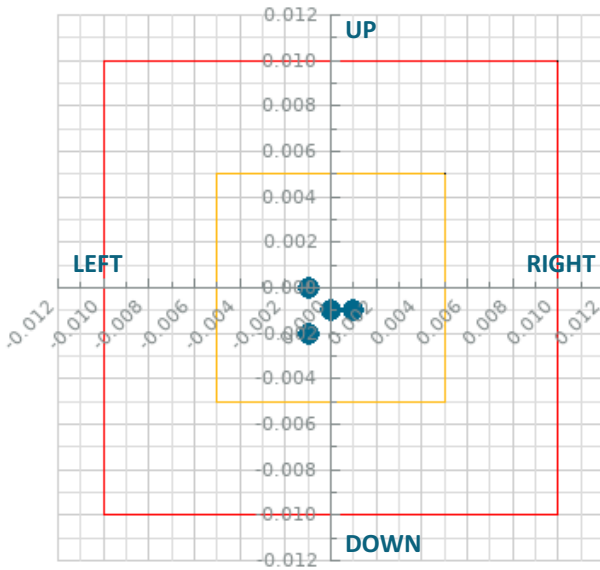
SECTION SUMMARY

This section was surveyed on 07/03/2023. There are 5 live targets. All targets are within the permitted trigger limits.

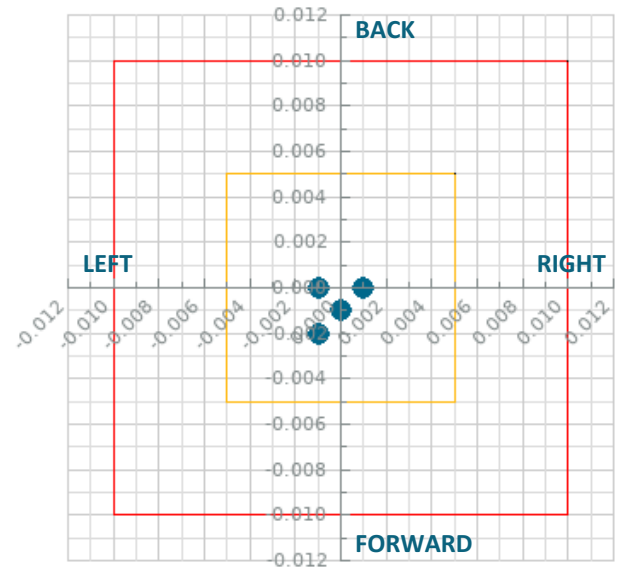
STATUS

NORMAL

ELEVATION VIEW



PLAN VIEW




TARGET DATA

Target	Readings			Movement From Base (m)			Movement From Previous (m)		
	E	N	Z	E	N	Z	E	N	Z
PW1	107.296	501.130	7.173	-0.001	0.000	-0.002	0.000	0.000	0.000
PW2	107.285	501.242	5.413	-0.001	-0.002	-0.002	0.000	0.000	0.000
PW3	107.263	510.340	7.047	0.000	-0.001	-0.001	0.000	0.000	0.000
PW4	107.282	509.755	4.507	-0.001	0.000	0.000	0.000	0.000	0.000
PW5	107.481	514.278	5.180	0.001	0.000	-0.001	0.000	0.000	0.000


Party wall 18

MOVEMENT TIMELINE


Movement From Base (m) | Easting



Movement From Base (m) | Northing



Movement From Base (m) | Level



SURVEY & EVENT LOG

Event Date	Event Description	Weather	Surveyor
07/03/2023	Movement monitoring from fixed point	Overcast 5*	Francis O'Dwyer
28/02/2023	Movement monitoring from fixed point	Dry 6*	Francis O'Dwyer
23/02/2023	Movement monitoring from fixed point	Cloudy 9*	Francis O'Dwyer
14/02/2023	Movement monitoring from fixed point	Sunny 10*	Francis O'Dwyer
06/02/2023	Movement monitoring from fixed point	Dry 6*	Francis O'Dwyer
30/01/2023	Movement monitoring from fixed point	Dry 7*	Francis O'Dwyer
23/01/2023	Movement monitoring from fixed point	Cold 3*	Francis O'Dwyer
18/01/2023	Movement monitoring from fixed point	Cold 4*	Francis O'Dwyer
10/01/2023	Movement monitoring from fixed point	Wet 8*	Francis O'Dwyer
04/01/2023	Movement monitoring from fixed point	Dry 11*	Francis O'Dwyer
20/12/2022	Movement monitoring from fixed point	Dry 10*	Michael O'Dwyer
12/12/2022	Movement monitoring from fixed point	Cold 3*	Francis O'Dwyer
06/12/2022	Movement monitoring from fixed point	Dry 8*	Francis O'Dwyer
29/11/2022	Movement monitoring from fixed point	Dry 9*	Francis O'Dwyer
21/11/2022	Movement monitoring from fixed point	Wet 12*	Francis O'Dwyer
15/11/2022	Movement monitoring from fixed point	Wet 11*	Francis O'Dwyer
07/11/2022	Movement monitoring from fixed point	Wet 12*	Francis O'Dwyer
01/11/2022	Second reading Movement monitoring from fixed point	Wet 12*	Francis O'Dwyer

27/10/2022	Site set up Baselinr readings	Dry 13*	Francis O'Dwyer
------------	----------------------------------	---------	-----------------

F1

Front

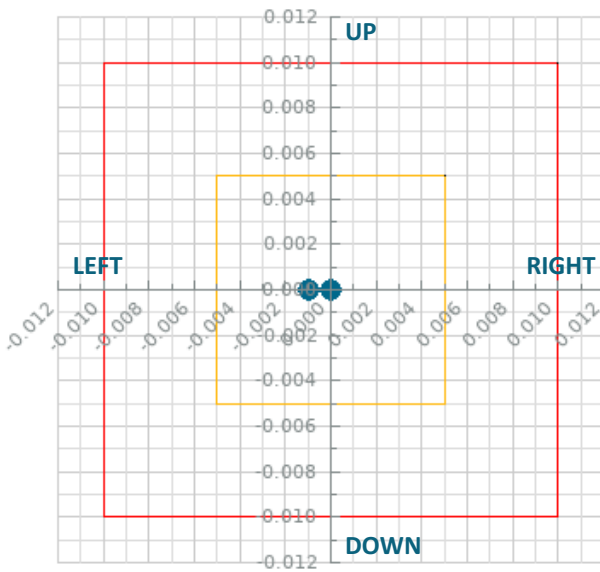
TARGET SUMMARY

F1 was last surveyed on 07/03/2023. Target is within the permitted trigger limits.

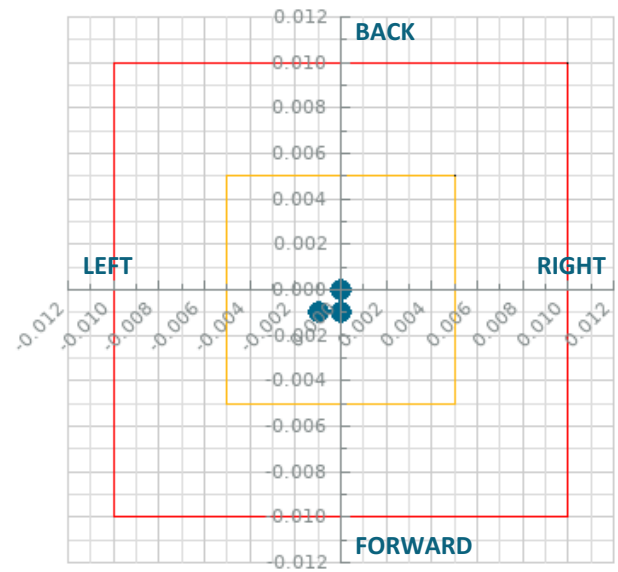
STATUS

NORMAL

ELEVATION VIEW



PLAN VIEW



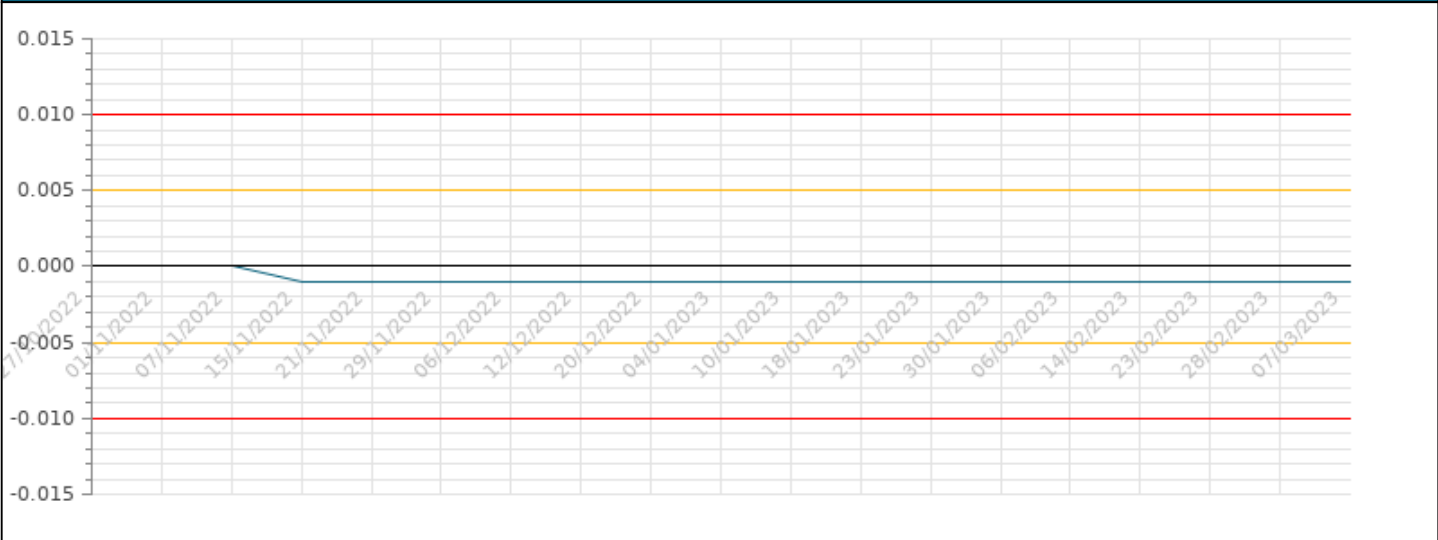
First surveyed on 2022-10-27 00:00:00.

Last surveyed on 2023-03-07 00:00:00.


F1

Front

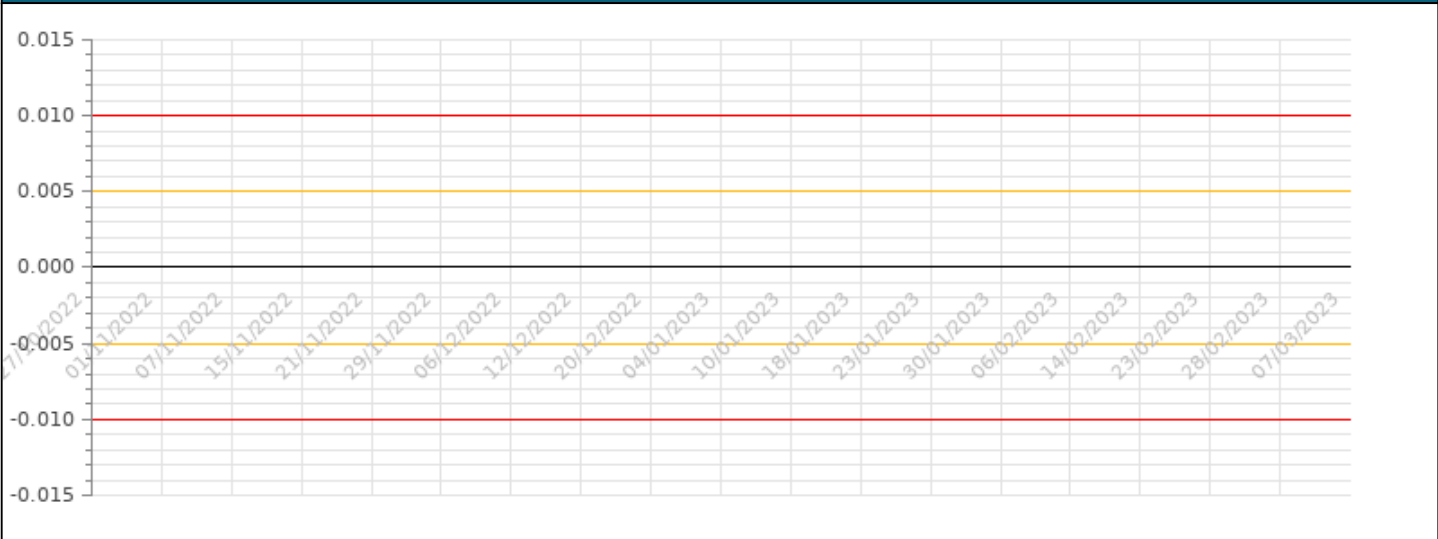
Movement From Base (m) | Easting



Movement From Base (m) | Northing



Movement From Base (m) | Level



F2

Front

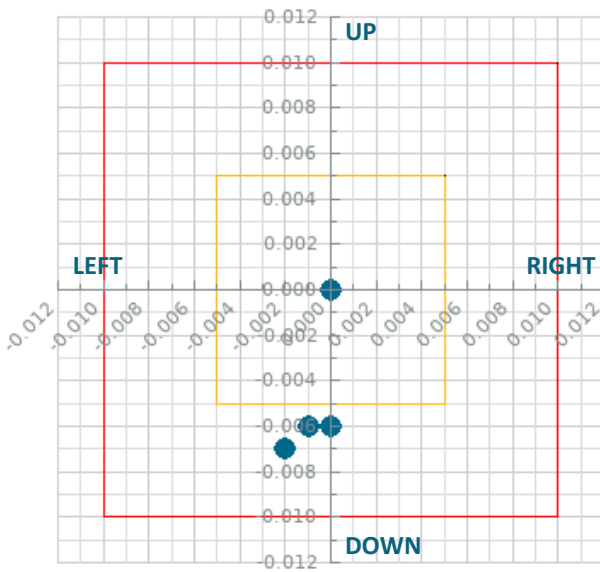
TARGET SUMMARY

F2 was last surveyed on 07/03/2023. Target is breaching the WARNING trigger limit.

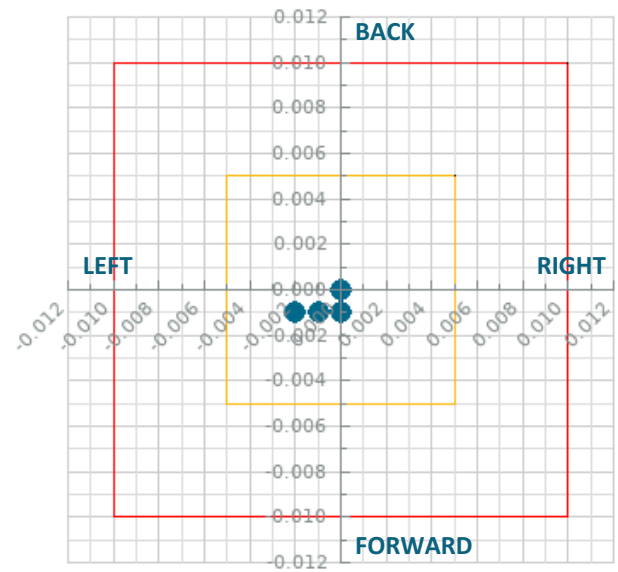
STATUS

WARNING

ELEVATION VIEW



PLAN VIEW



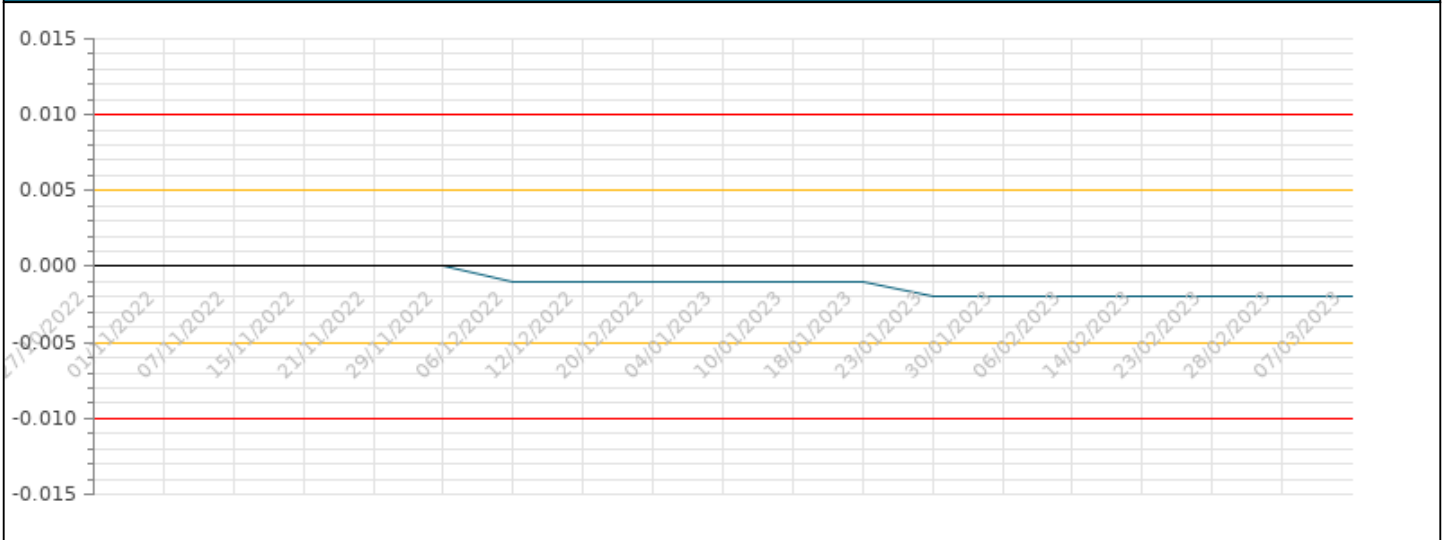
First surveyed on 2022-10-27 00:00:00.

Last surveyed on 2023-03-07 00:00:00.


F2

Front


Movement From Base (m) | Easting



Movement From Base (m) | Northing



Movement From Base (m) | Level



F3

Front

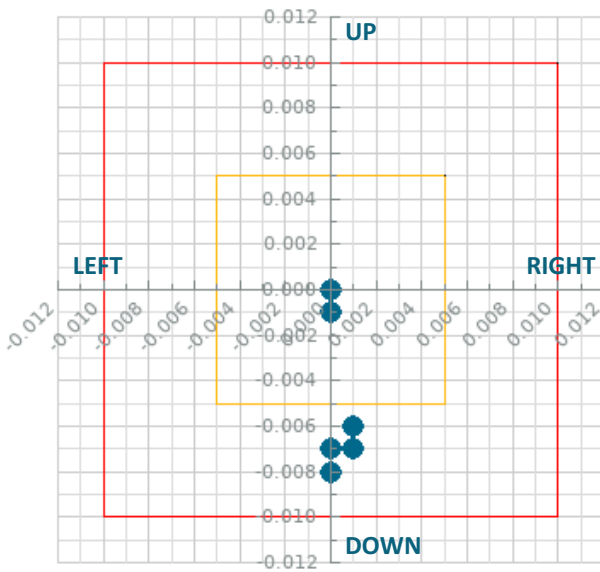
TARGET SUMMARY

F3 was last surveyed on 07/03/2023. Target is breaching the WARNING trigger limit.

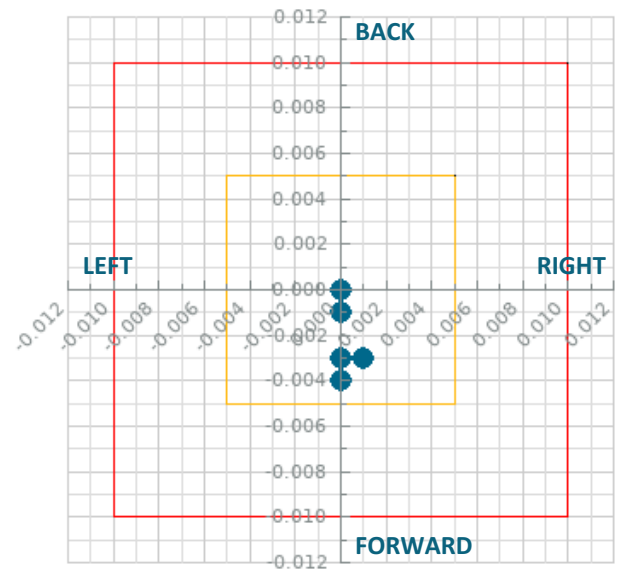
STATUS

WARNING

ELEVATION VIEW



PLAN VIEW



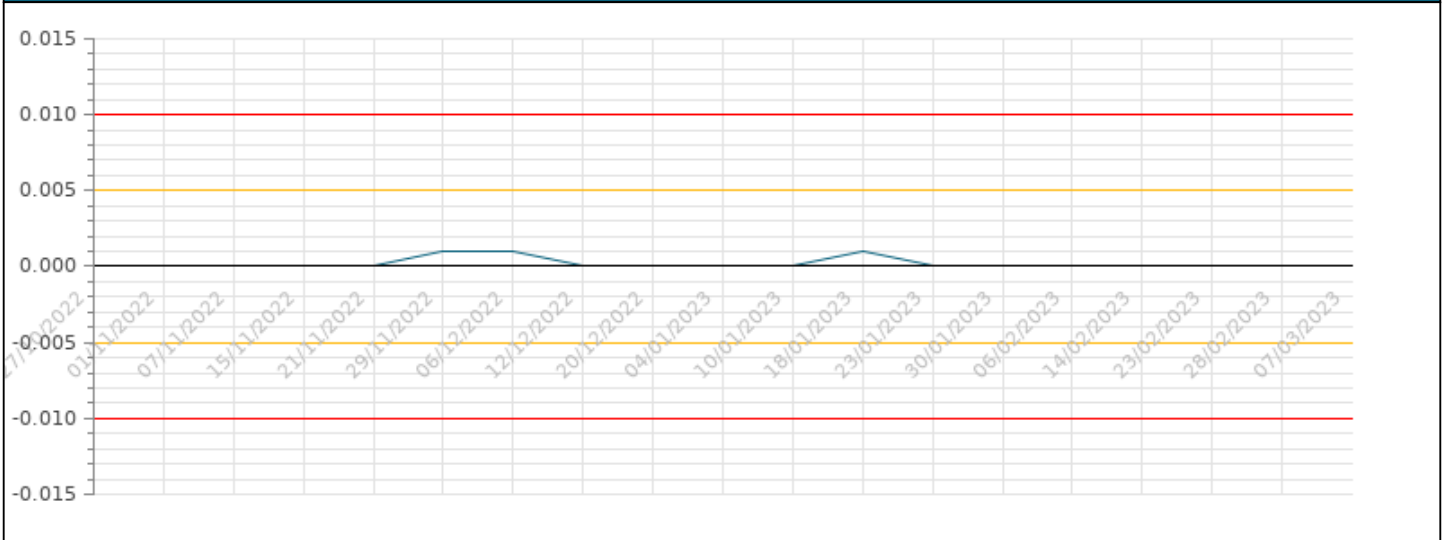
First surveyed on 2022-10-27 00:00:00.

Last surveyed on 2023-03-07 00:00:00.

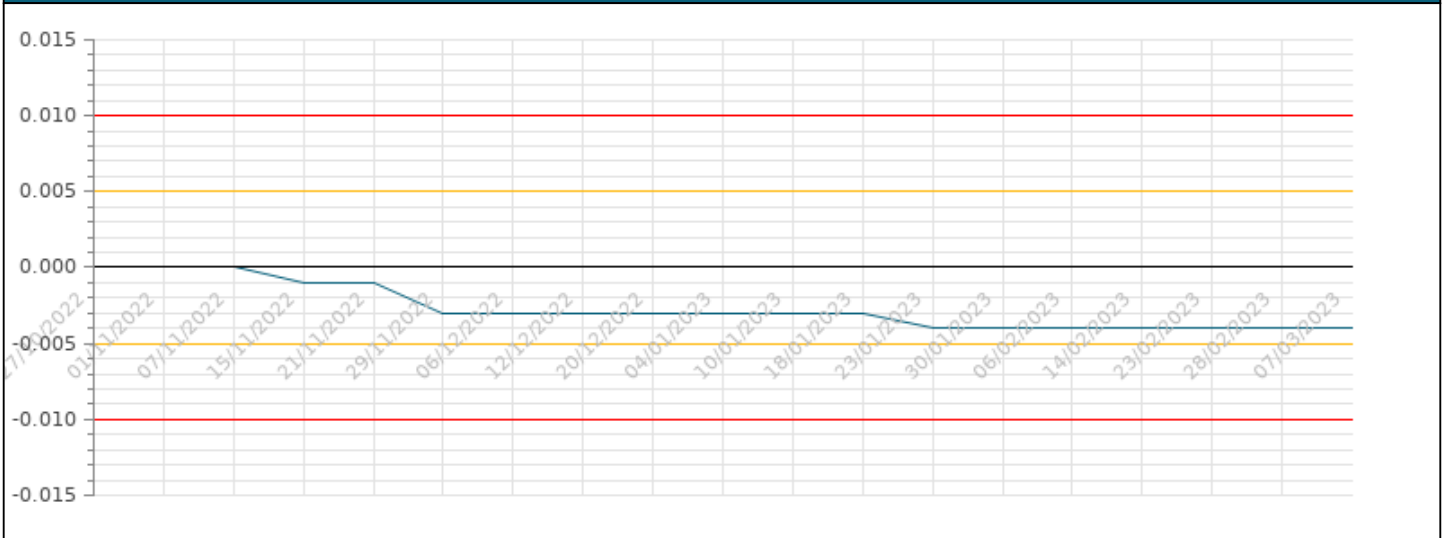
F3

Front

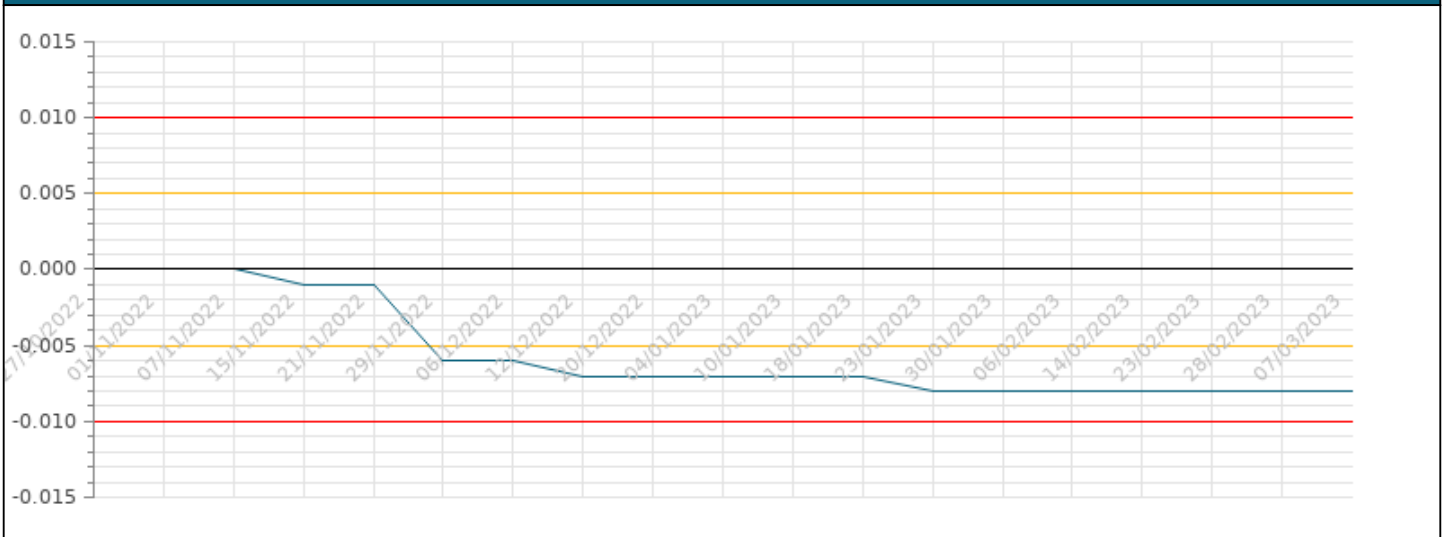
Movement From Base (m) | Easting



Movement From Base (m) | Northing



Movement From Base (m) | Level



F4

Front

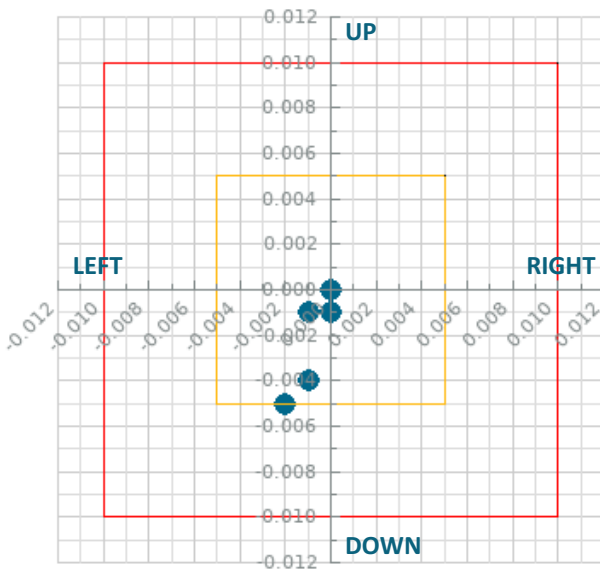
TARGET SUMMARY

F4 was last surveyed on 07/03/2023. Target is breaching the WARNING trigger limit.

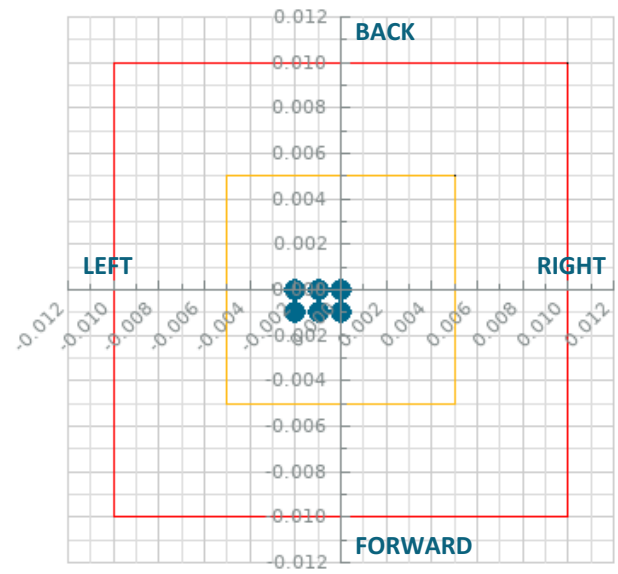
STATUS

WARNING

ELEVATION VIEW



PLAN VIEW



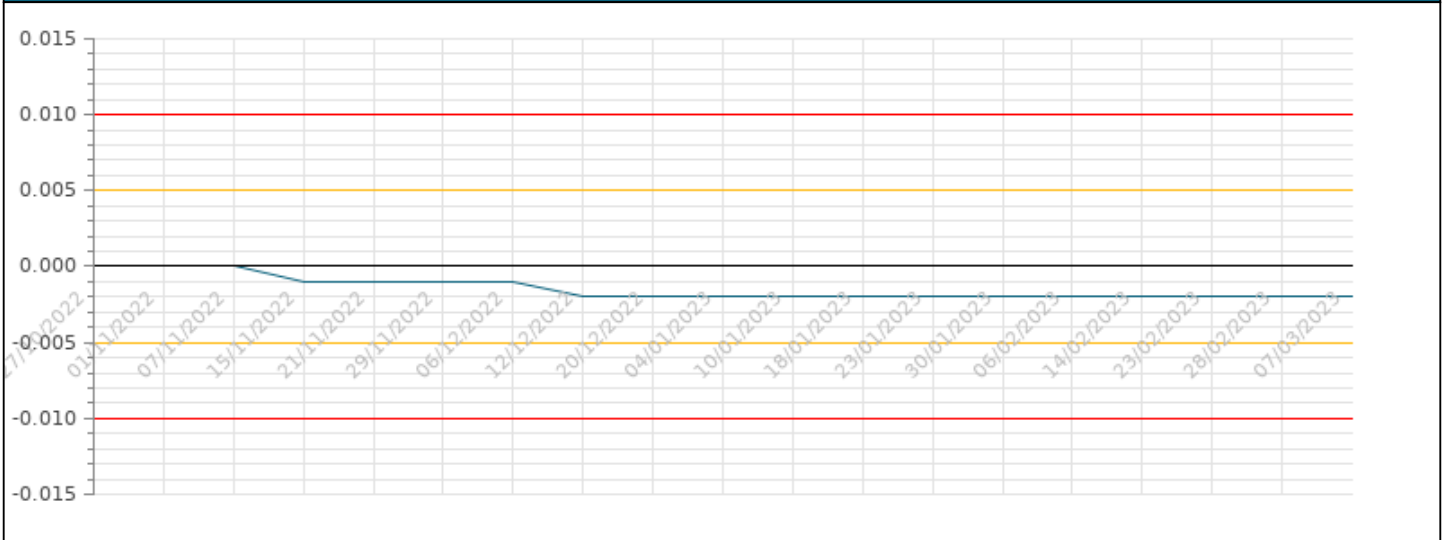
First surveyed on 2022-10-27 00:00:00.

Last surveyed on 2023-03-07 00:00:00.

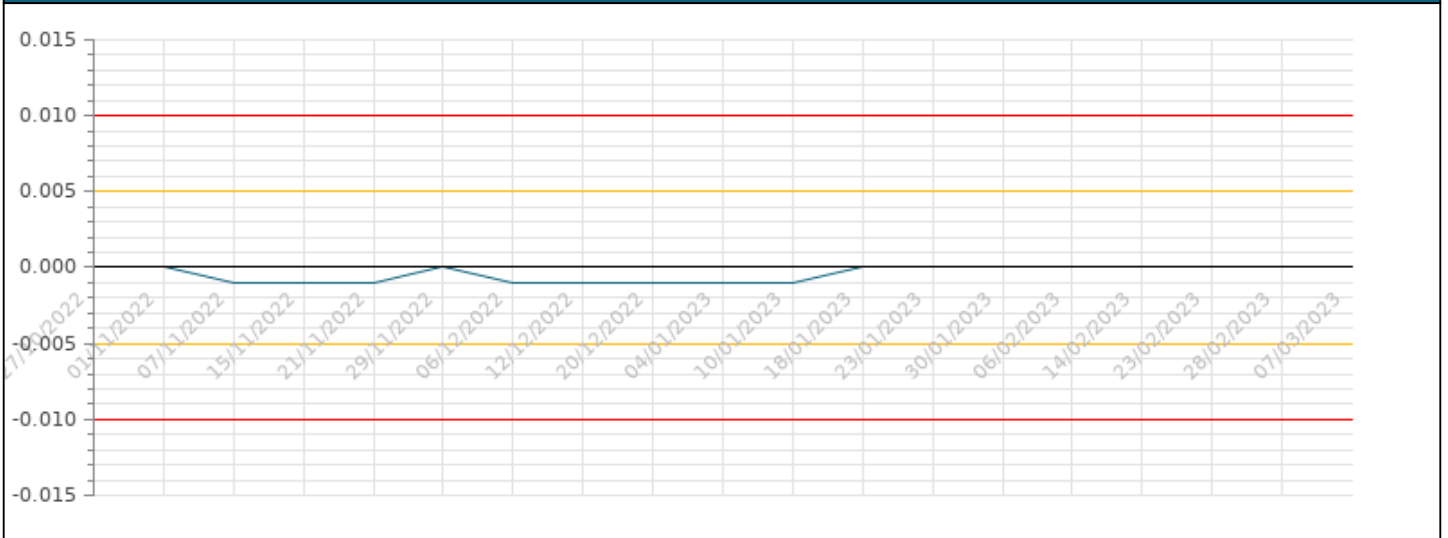
F4

Front

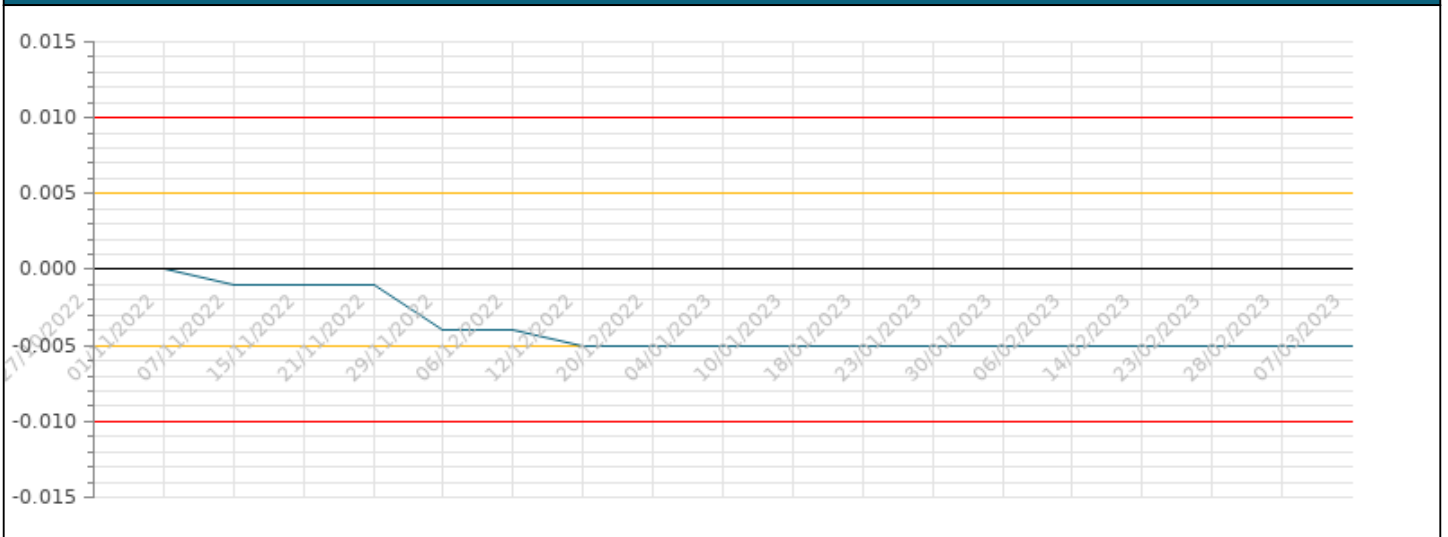
Movement From Base (m) | Easting



Movement From Base (m) | Northing



Movement From Base (m) | Level



F5

Front

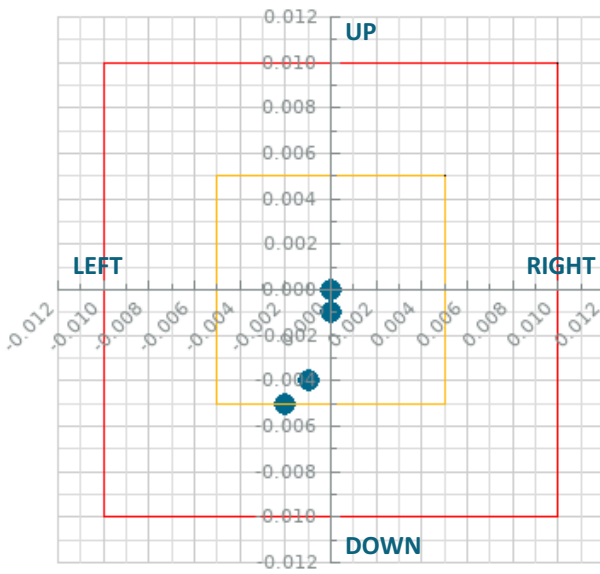
TARGET SUMMARY

F5 was last surveyed on 07/03/2023. Target is breaching the WARNING trigger limit.

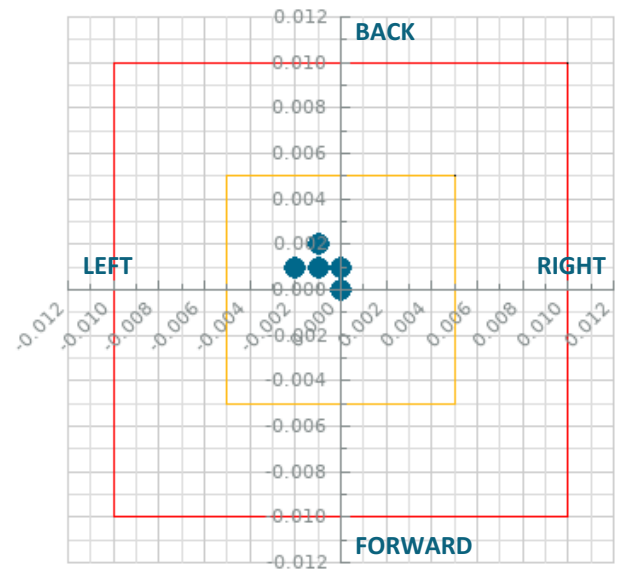
STATUS

WARNING

ELEVATION VIEW



PLAN VIEW



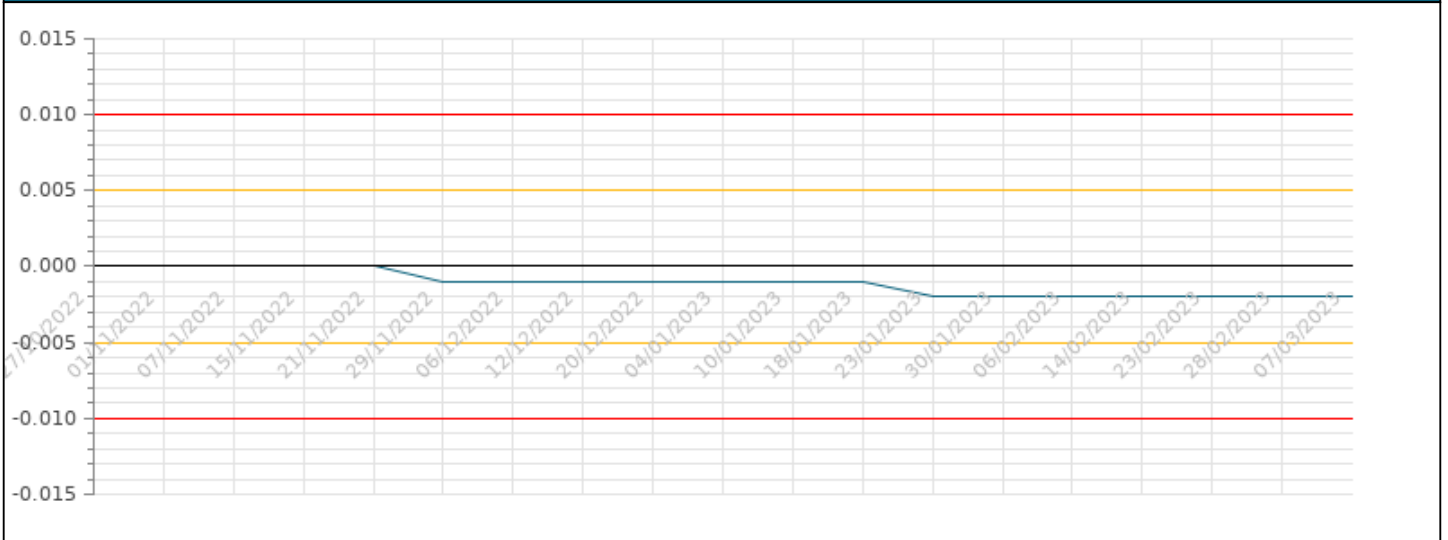
First surveyed on 2022-10-27 00:00:00.

Last surveyed on 2023-03-07 00:00:00.

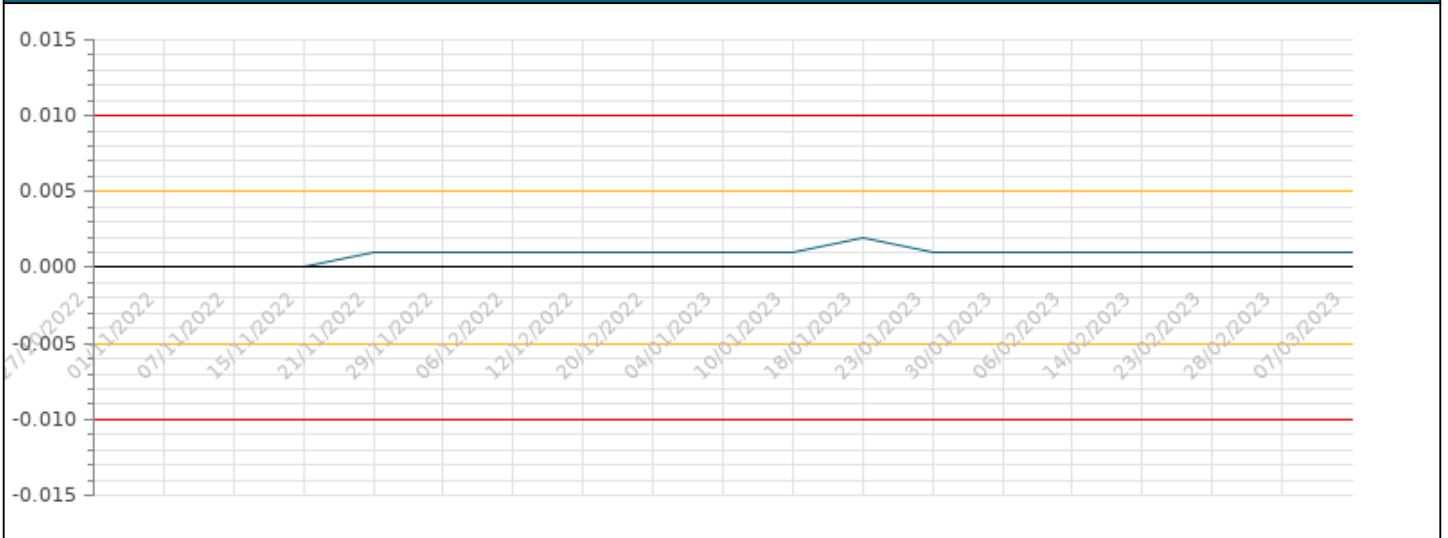
F5

Front

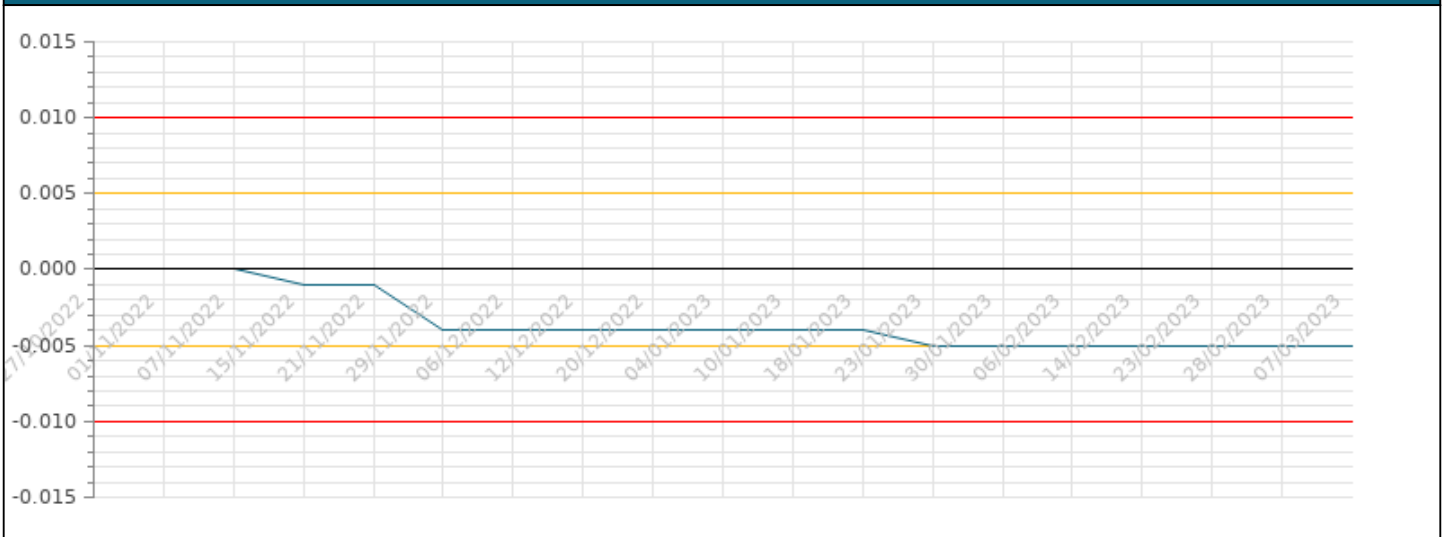
Movement From Base (m) | Easting



Movement From Base (m) | Northing



Movement From Base (m) | Level



F6

Front

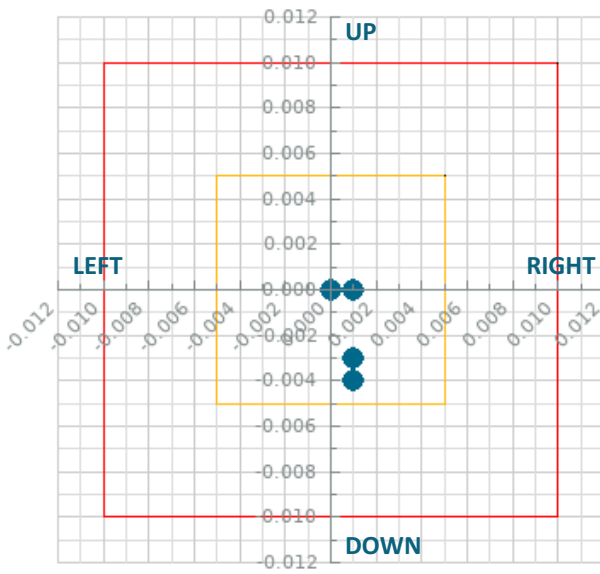
TARGET SUMMARY

F6 was last surveyed on 07/03/2023. Target is within the permitted trigger limits.

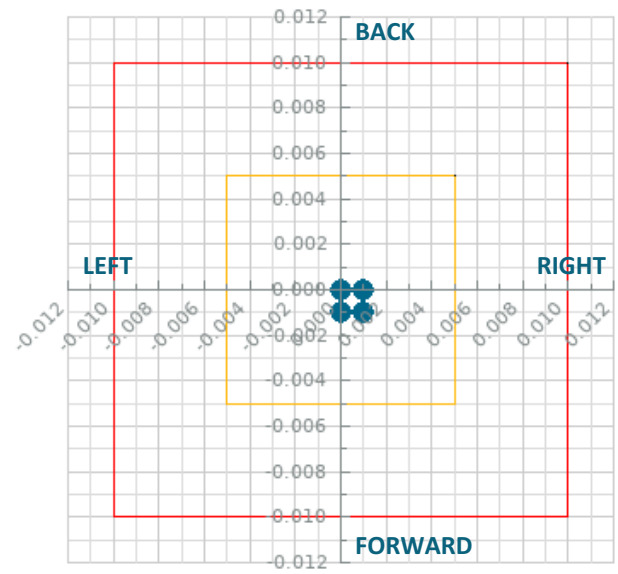
STATUS

NORMAL

ELEVATION VIEW



PLAN VIEW




First surveyed on 2022-10-27 00:00:00.

Last surveyed on 2023-03-07 00:00:00.

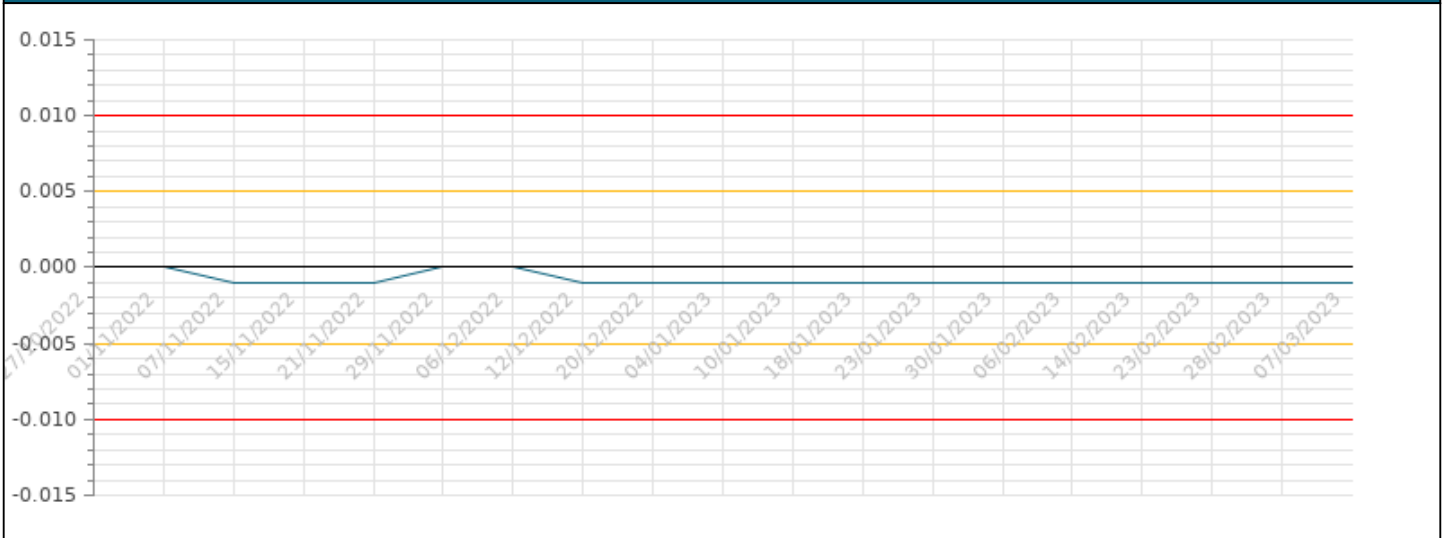
F6

Front

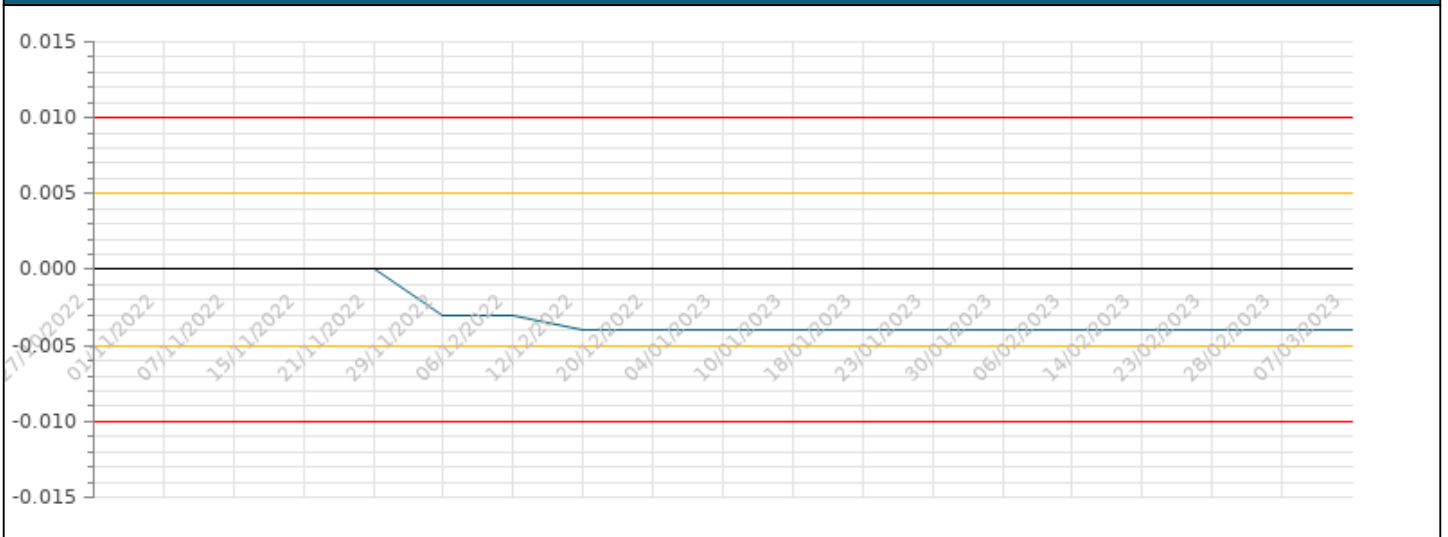
Movement From Base (m) | Easting



Movement From Base (m) | Northing



Movement From Base (m) | Level



F7

Front

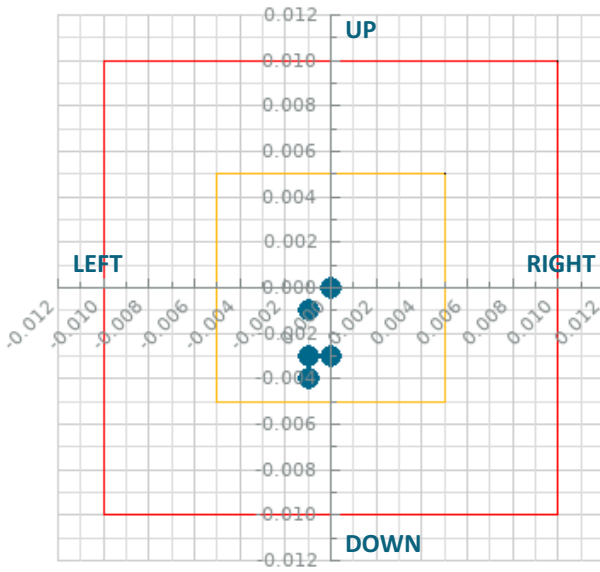
TARGET SUMMARY

F7 was last surveyed on 07/03/2023. Target is within the permitted trigger limits.

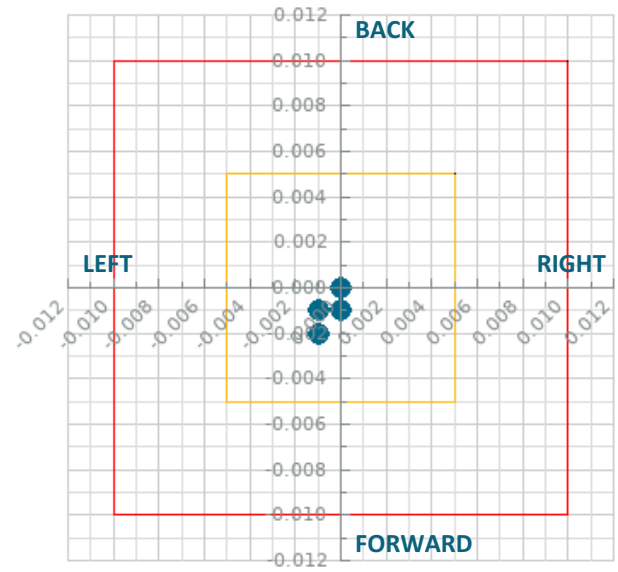
STATUS

NORMAL

ELEVATION VIEW



PLAN VIEW



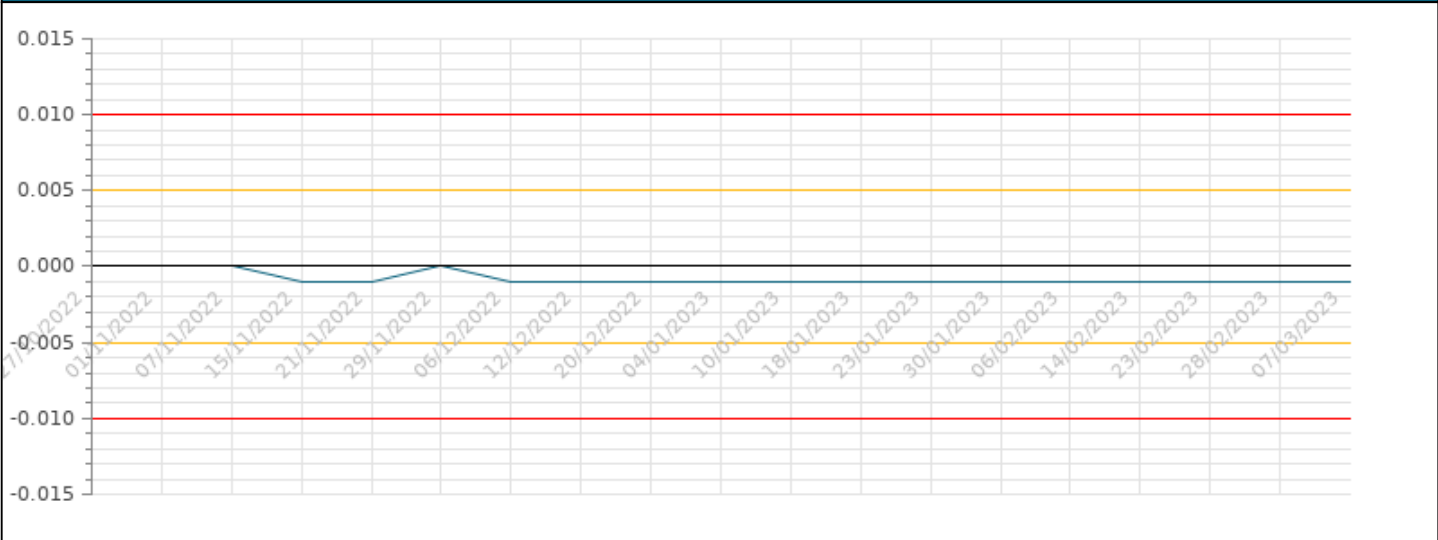
First surveyed on 2022-10-27 00:00:00.

Last surveyed on 2023-03-07 00:00:00.

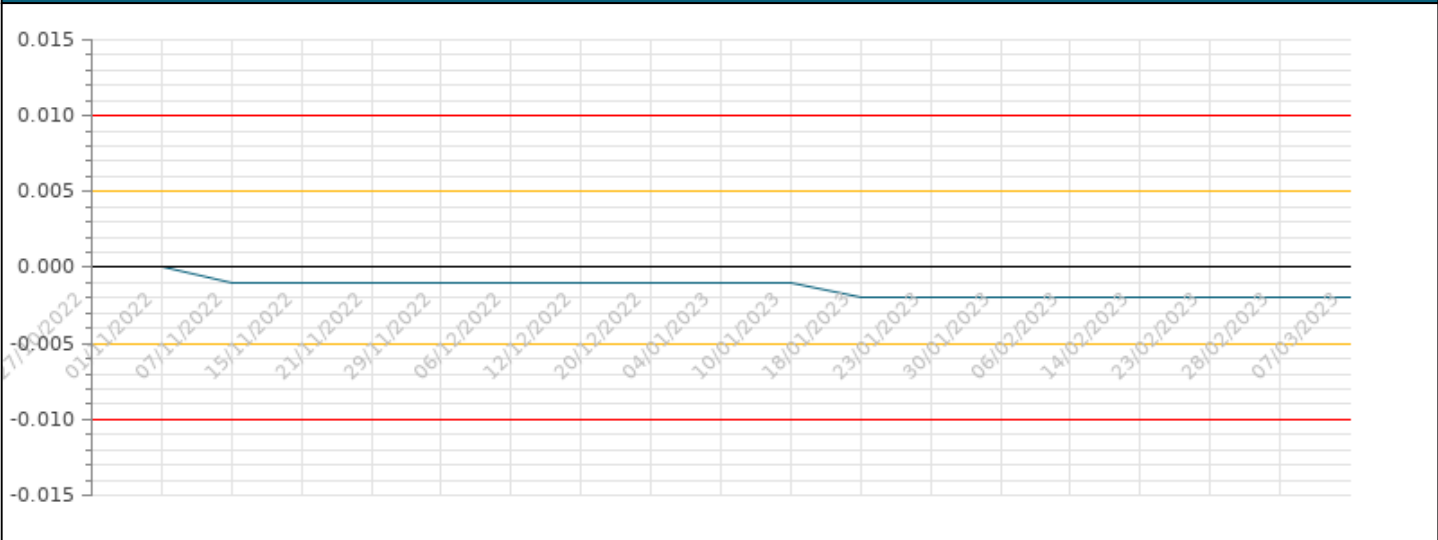
F7

Front

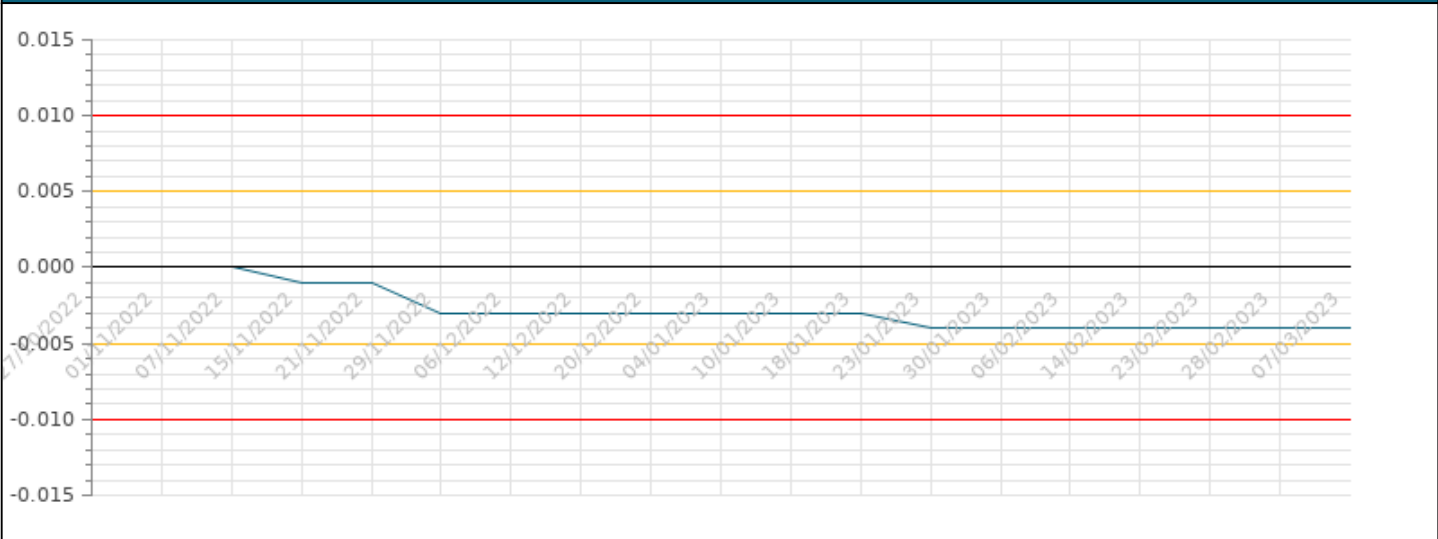
Movement From Base (m) | Easting



Movement From Base (m) | Northing



Movement From Base (m) | Level



F8

Front

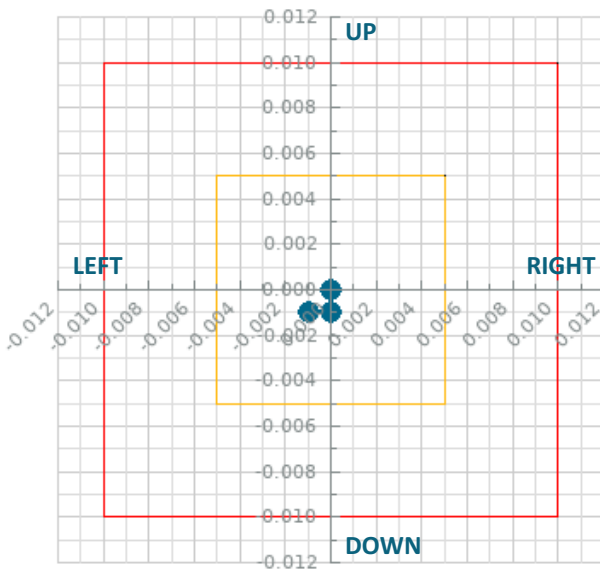
TARGET SUMMARY

F8 was last surveyed on 07/03/2023. Target is within the permitted trigger limits.

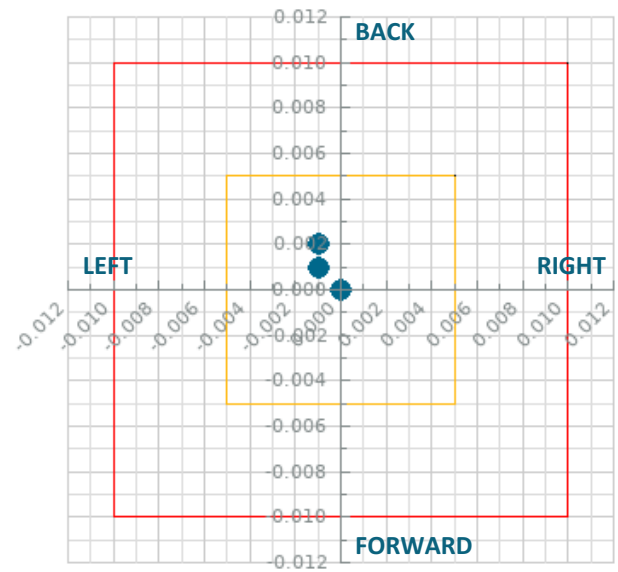
STATUS

NORMAL

ELEVATION VIEW



PLAN VIEW




First surveyed on 2022-10-27 00:00:00.

Last surveyed on 2023-03-07 00:00:00.

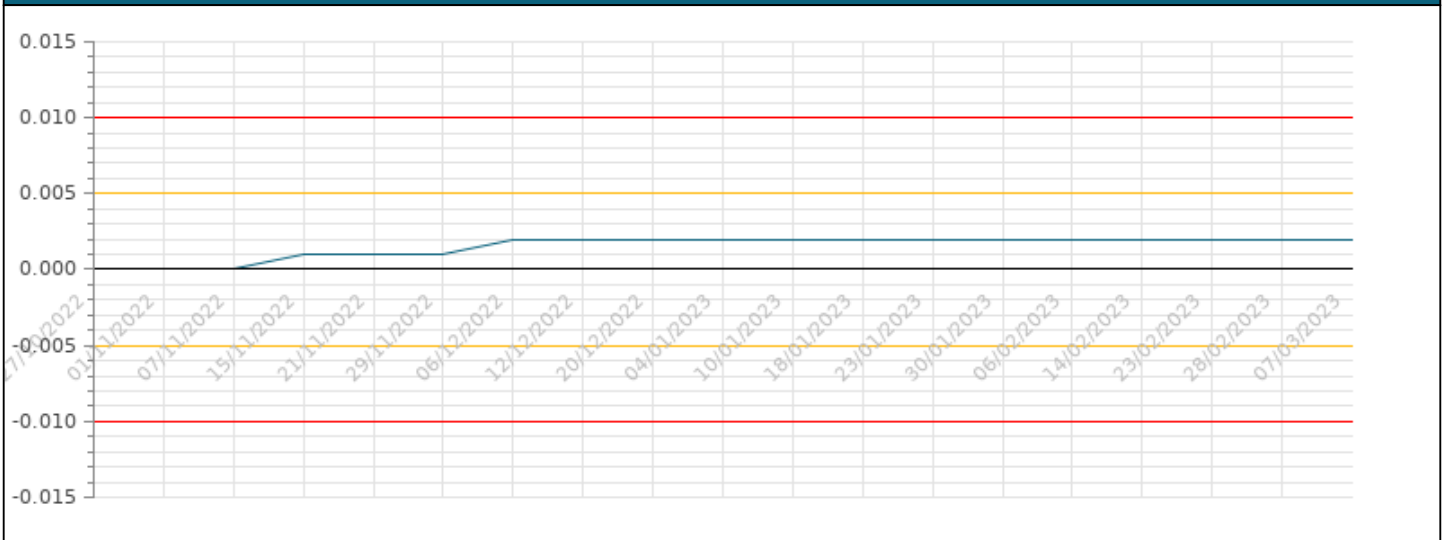
F8

Front


Movement From Base (m) | Easting



Movement From Base (m) | Northing



Movement From Base (m) | Level



F9

Front

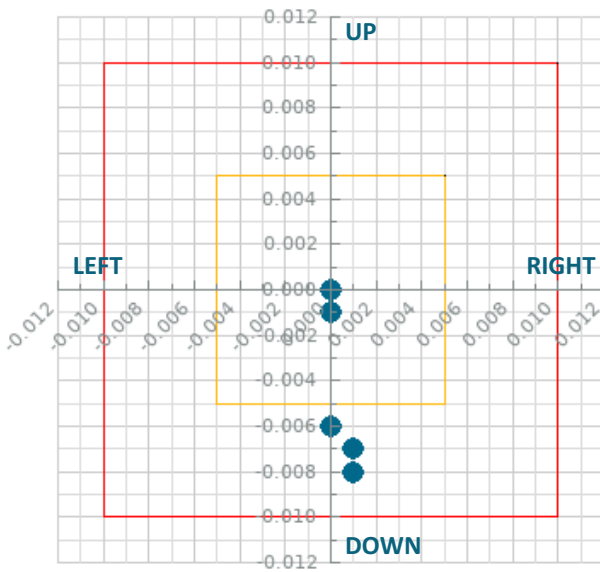
TARGET SUMMARY

F9 was last surveyed on 07/03/2023. Target is breaching the WARNING trigger limit.

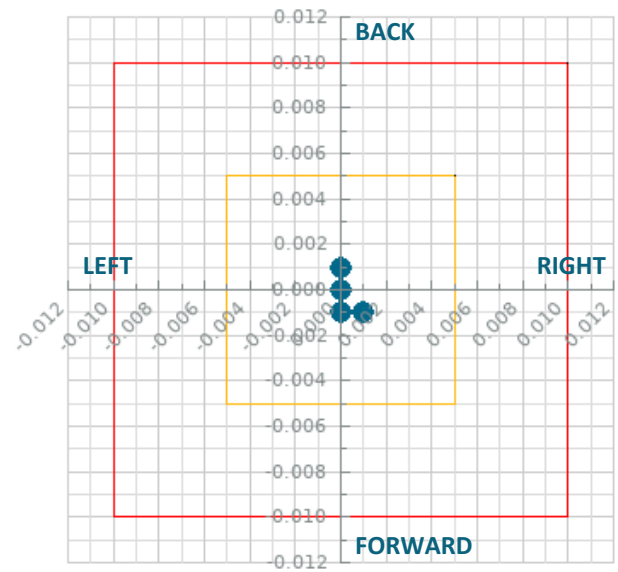
STATUS

WARNING

ELEVATION VIEW



PLAN VIEW



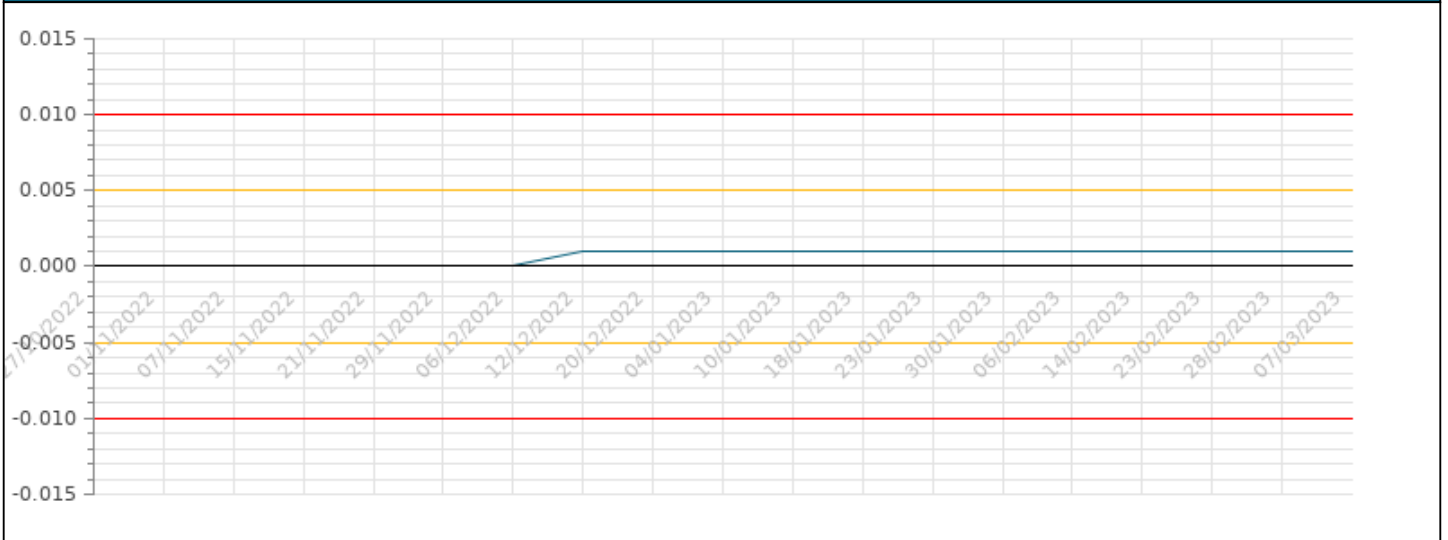
First surveyed on 2022-10-27 00:00:00.

Last surveyed on 2023-03-07 00:00:00.


F9

Front

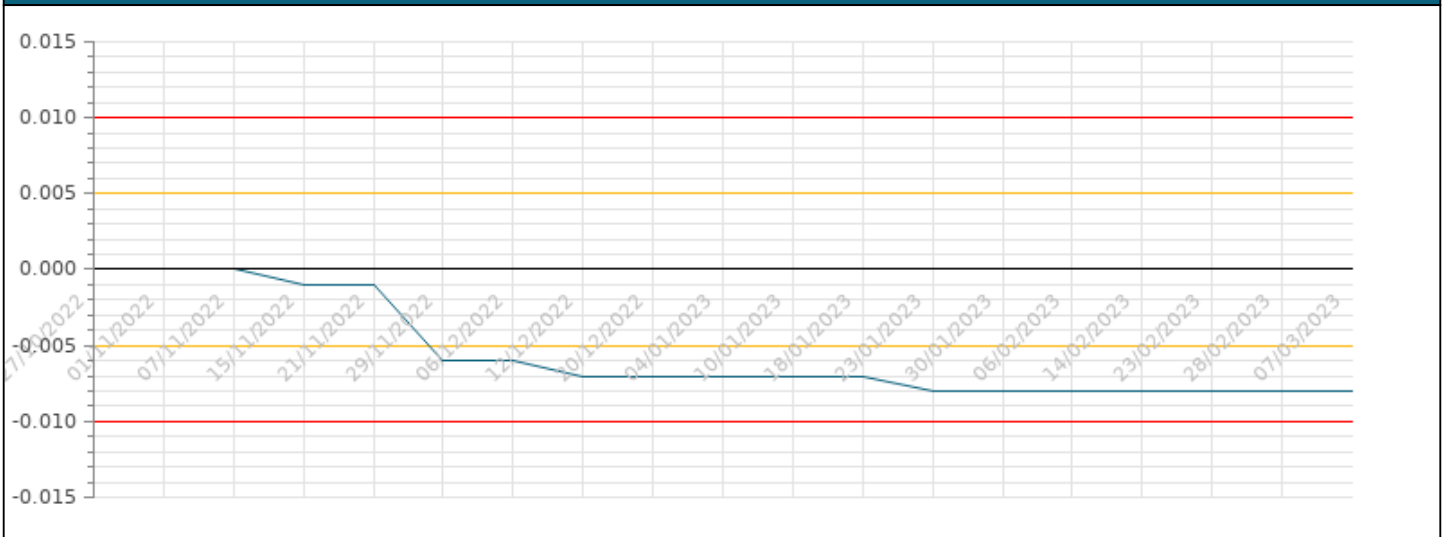
Movement From Base (m) | Easting



Movement From Base (m) | Northing



Movement From Base (m) | Level



F10

Front

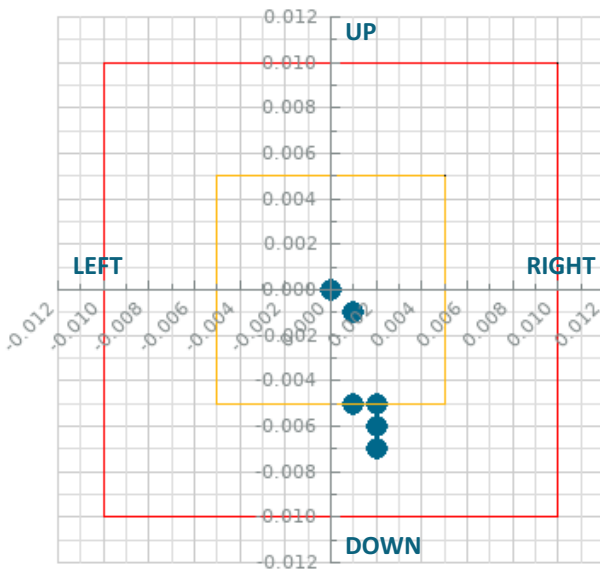
TARGET SUMMARY

F10 was last surveyed on 07/03/2023. Target is breaching the WARNING trigger limit.

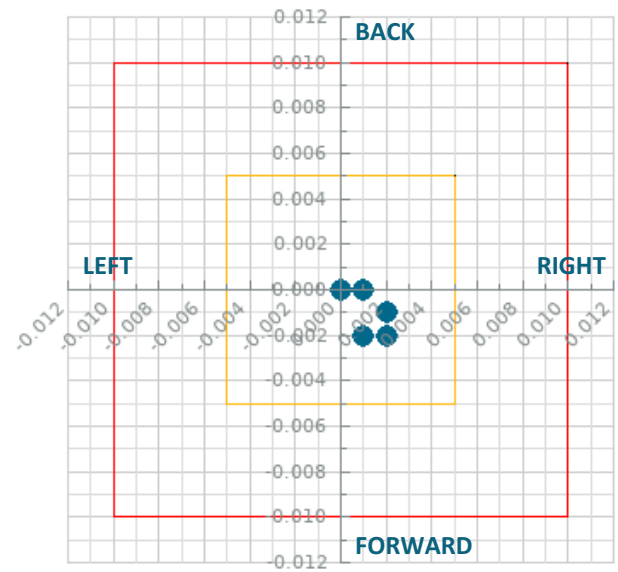
STATUS

WARNING

ELEVATION VIEW



PLAN VIEW



First surveyed on 2022-10-27 00:00:00.

Last surveyed on 2023-03-07 00:00:00.

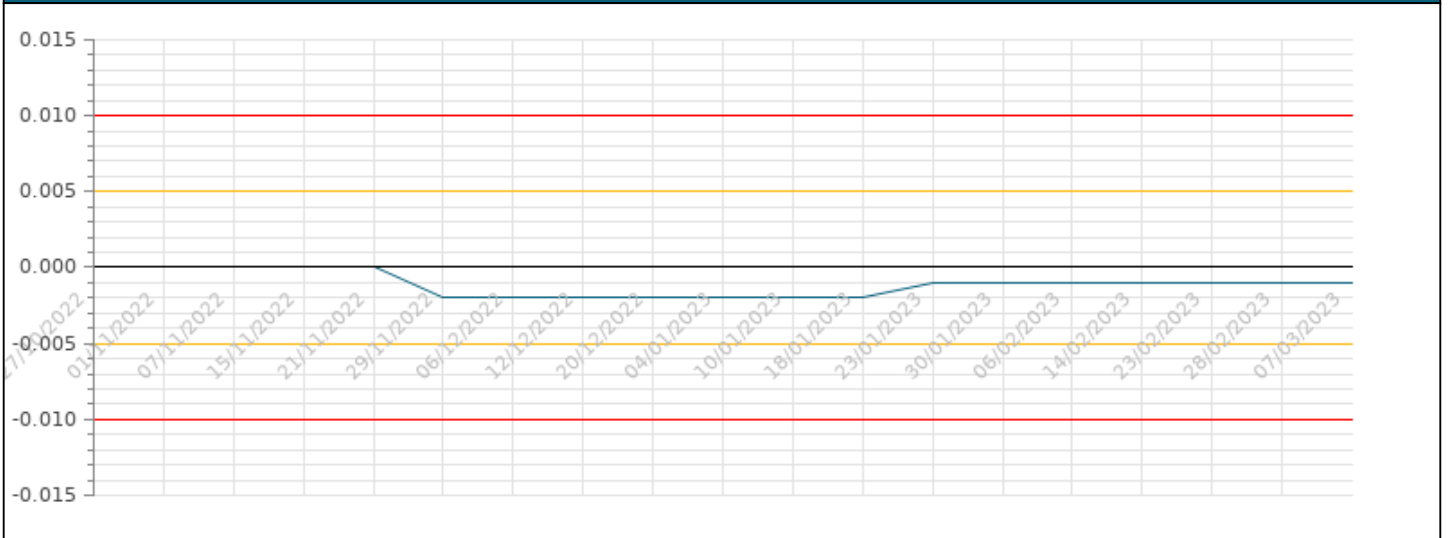
F10

Front

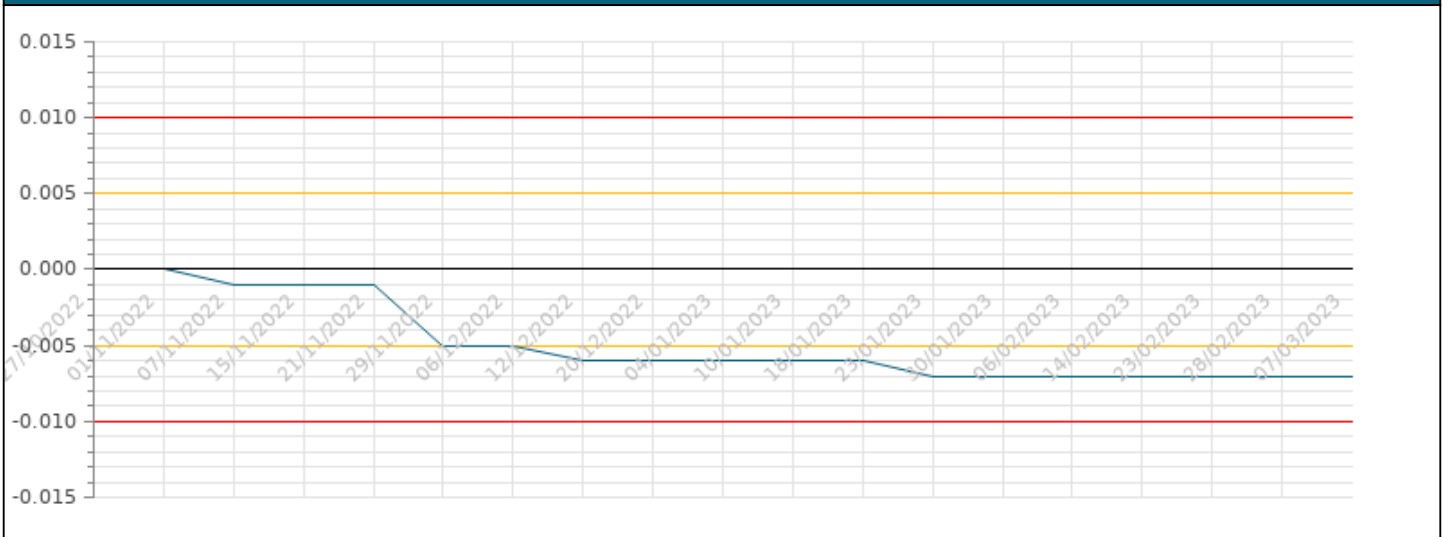
Movement From Base (m) | Easting



Movement From Base (m) | Northing



Movement From Base (m) | Level



F11

Front

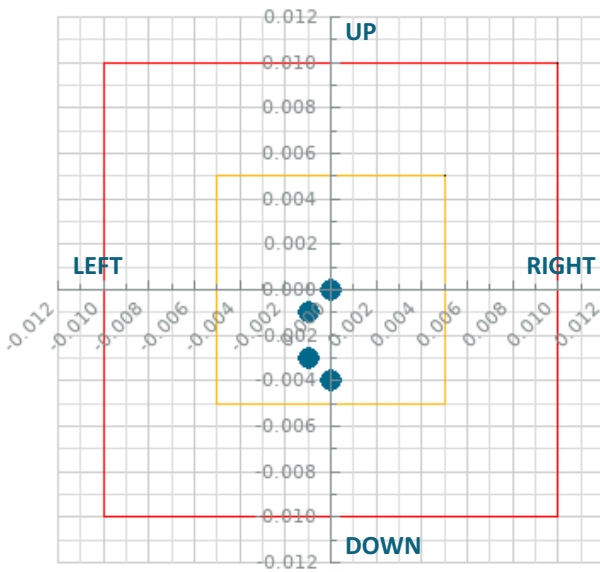
TARGET SUMMARY

F11 was last surveyed on 07/03/2023. Target is within the permitted trigger limits.

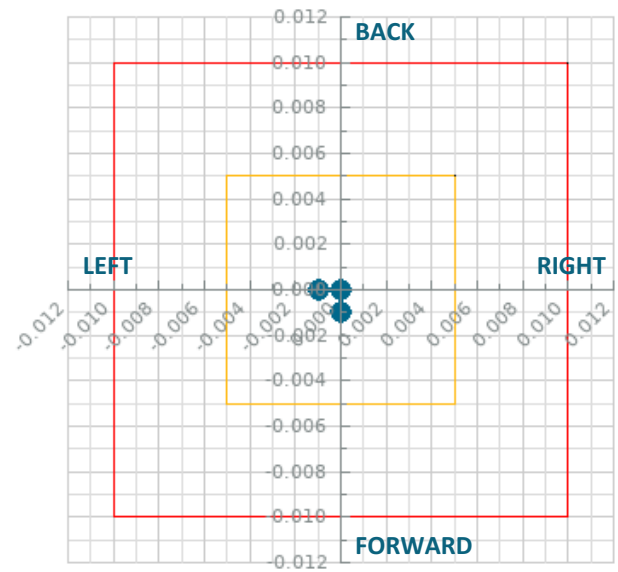
STATUS

NORMAL

ELEVATION VIEW



PLAN VIEW



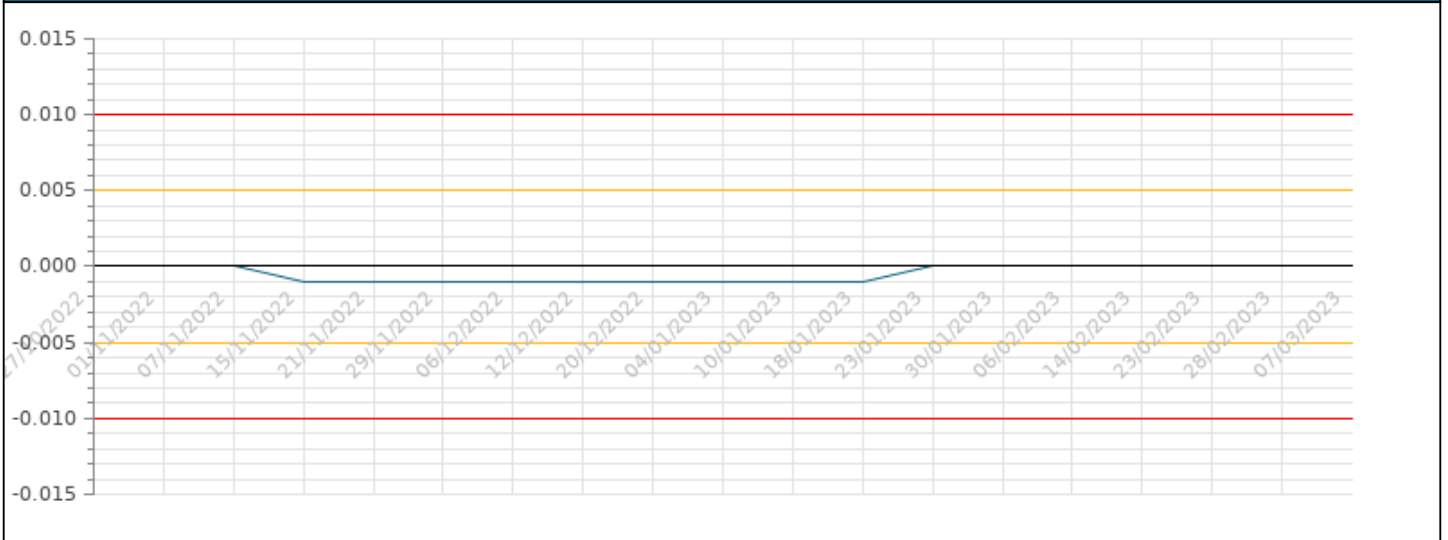
First surveyed on 2022-10-27 00:00:00.

Last surveyed on 2023-03-07 00:00:00.

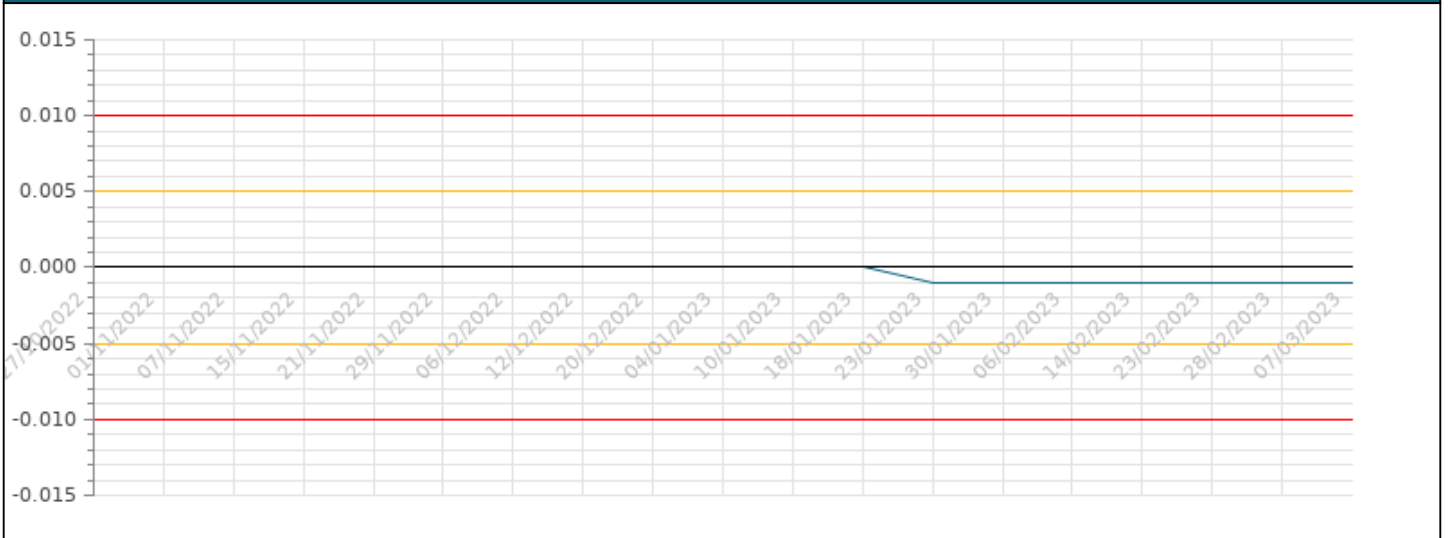
F11

Front

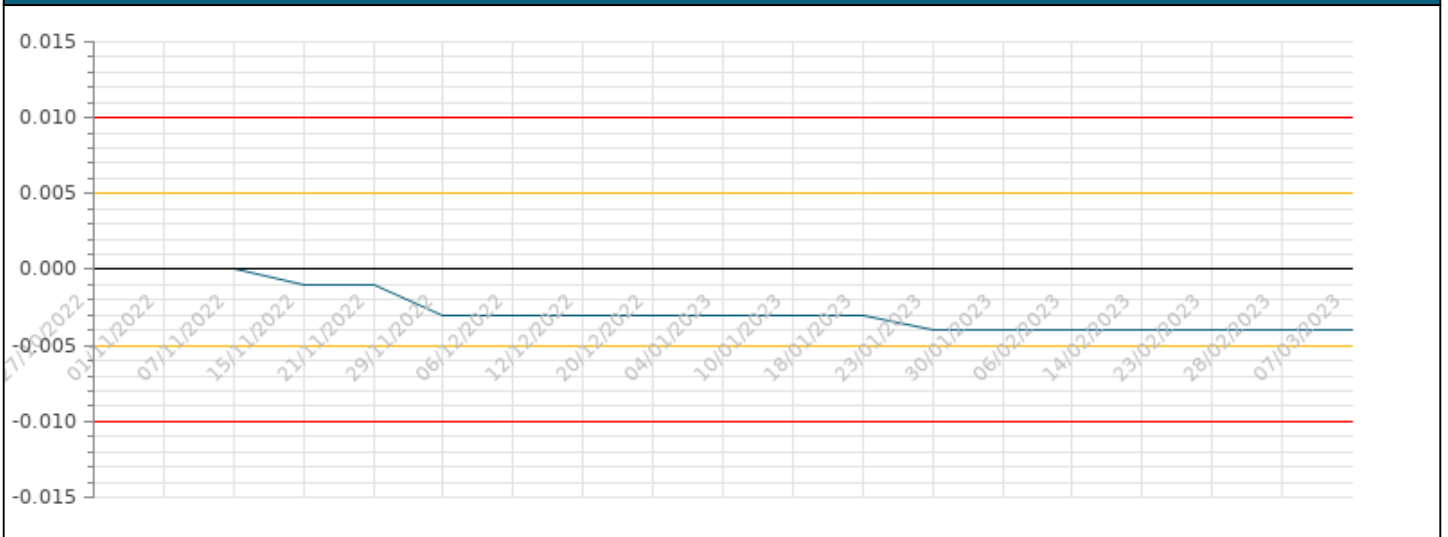
Movement From Base (m) | Easting



Movement From Base (m) | Northing



Movement From Base (m) | Level



F12

Front

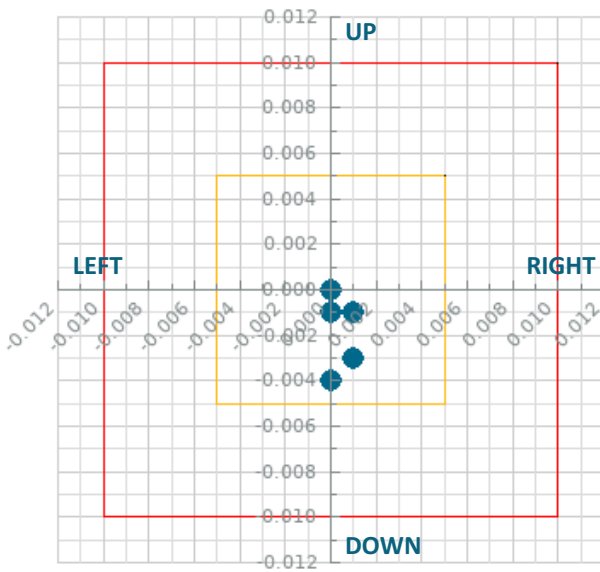
TARGET SUMMARY

F12 was last surveyed on 07/03/2023. Target is within the permitted trigger limits.

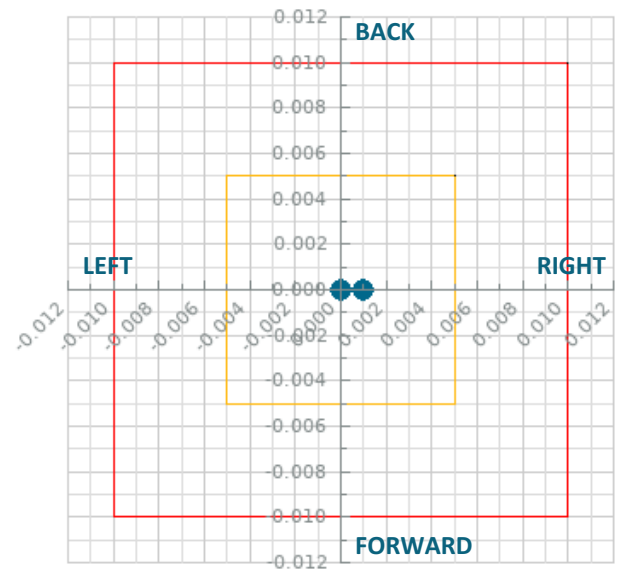
STATUS

NORMAL

ELEVATION VIEW



PLAN VIEW



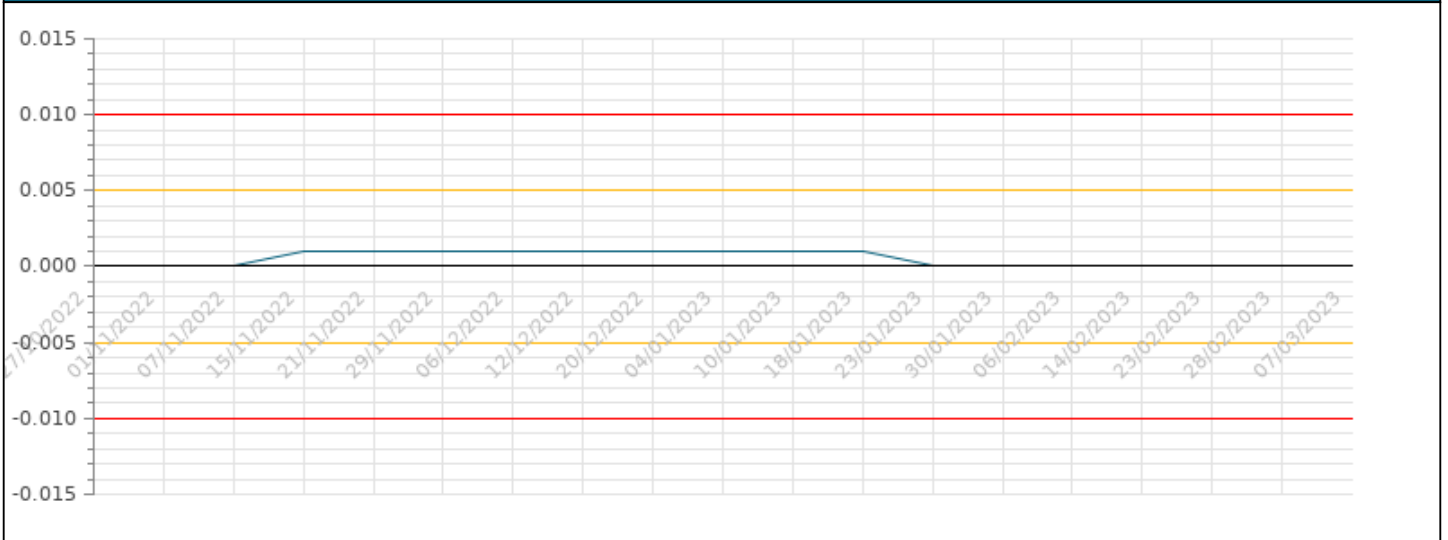
First surveyed on 2022-10-27 00:00:00.

Last surveyed on 2023-03-07 00:00:00.


F12

Front

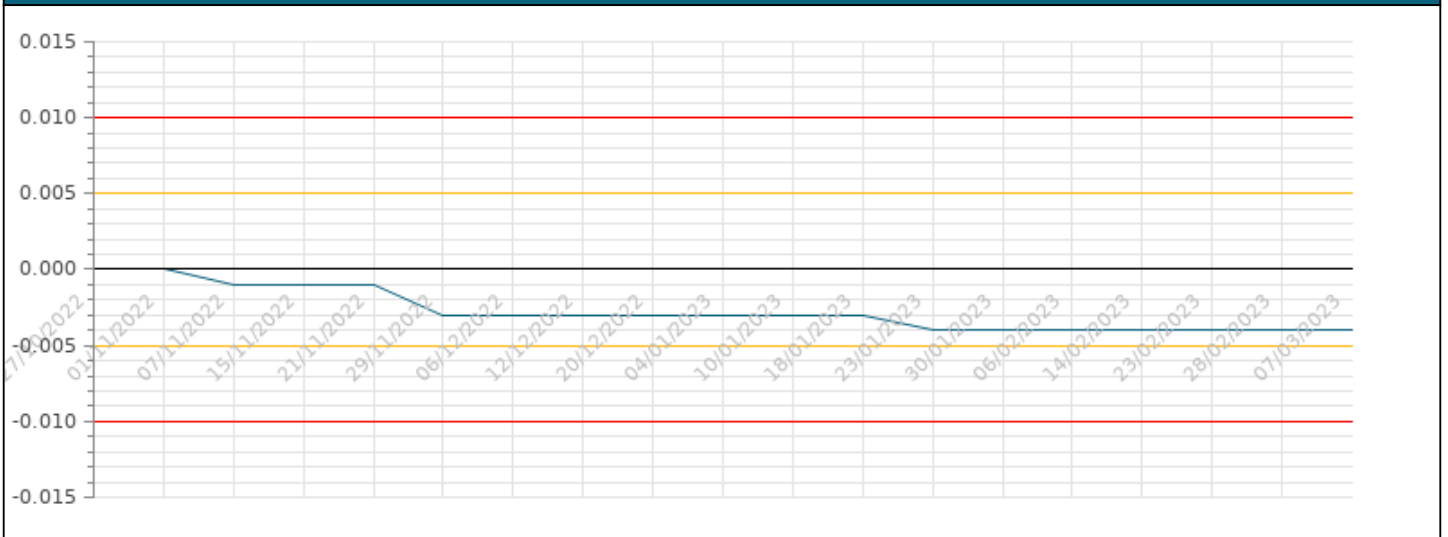
Movement From Base (m) | Easting



Movement From Base (m) | Northing



Movement From Base (m) | Level



B1

Back

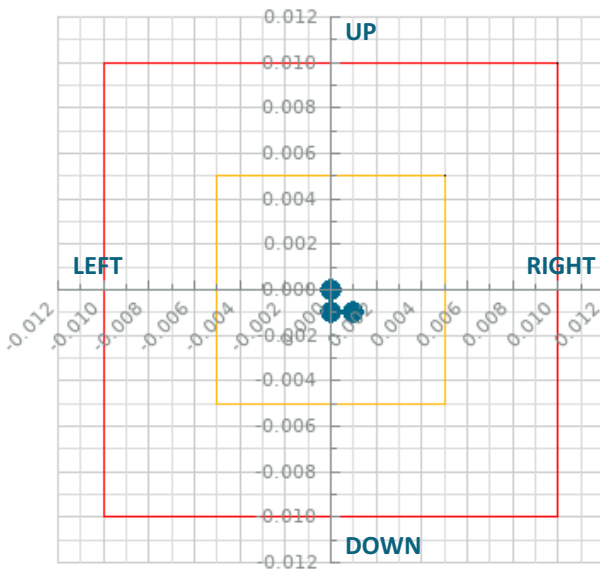
TARGET SUMMARY

B1 was last surveyed on 07/03/2023. Target is within the permitted trigger limits.

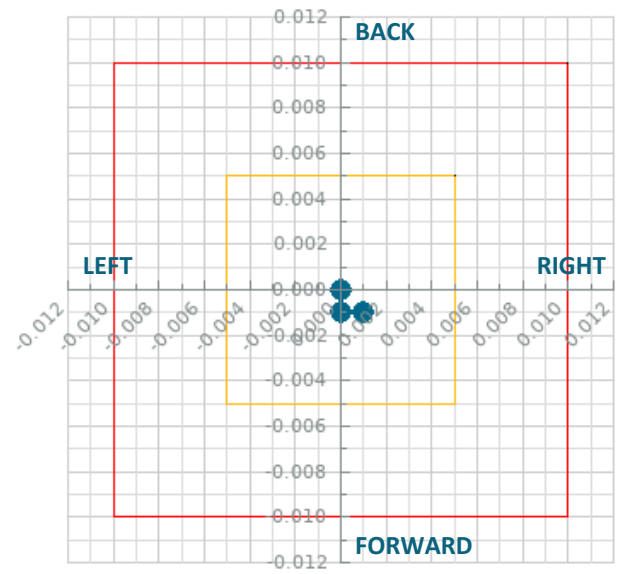
STATUS

NORMAL

ELEVATION VIEW



PLAN VIEW



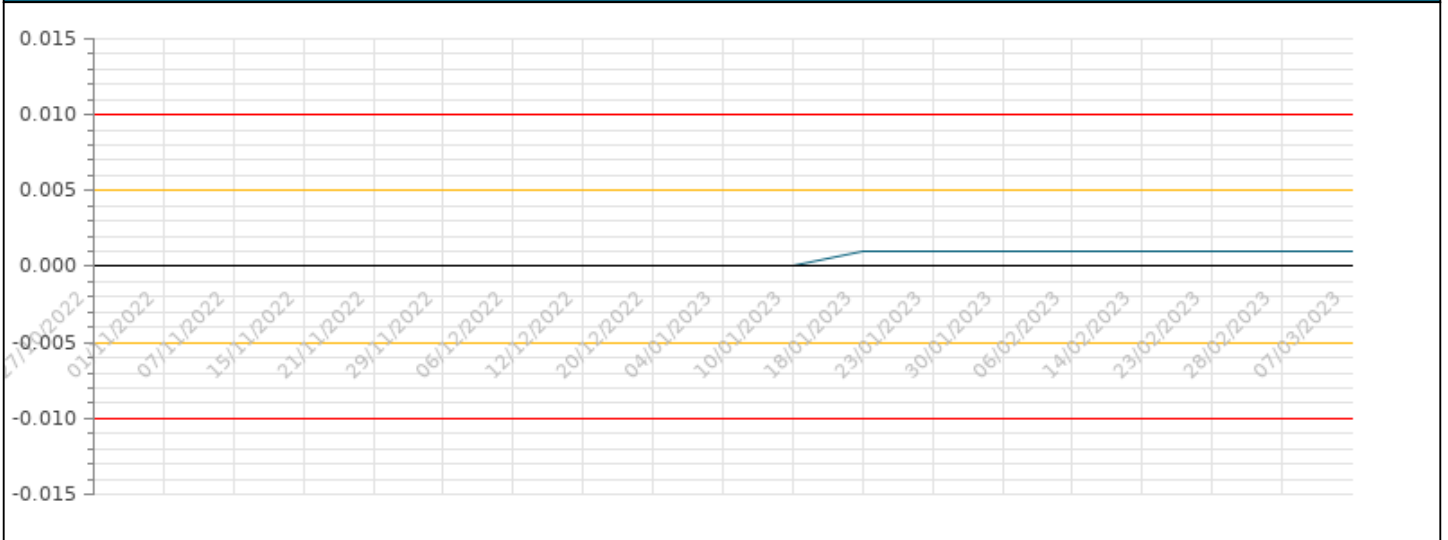
First surveyed on 2022-10-27 00:00:00.

Last surveyed on 2023-03-07 00:00:00.


B1

Back


Movement From Base (m) | Easting



Movement From Base (m) | Northing



Movement From Base (m) | Level



B2

Back

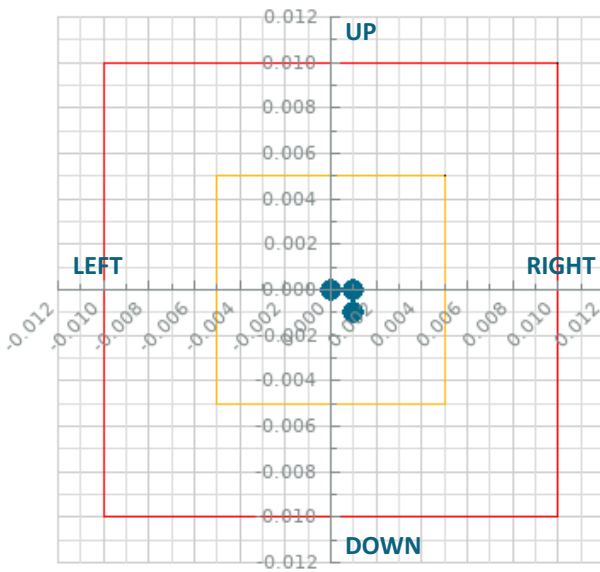
TARGET SUMMARY

B2 was last surveyed on 07/03/2023. Target is within the permitted trigger limits.

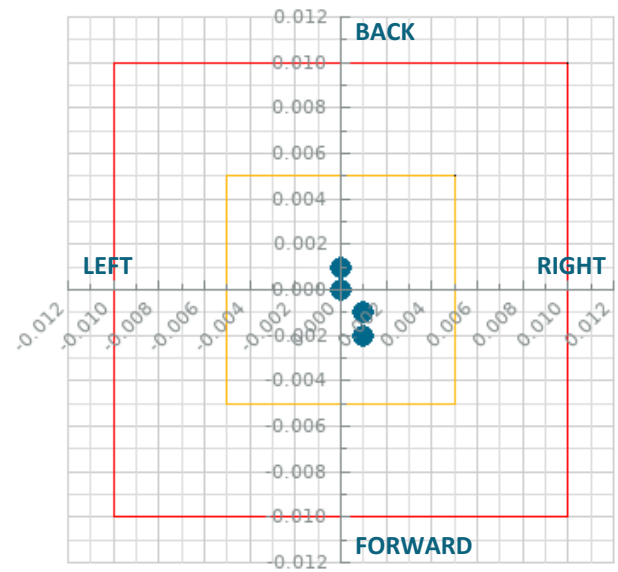
STATUS

NORMAL

ELEVATION VIEW



PLAN VIEW




First surveyed on 2022-10-27 00:00:00.

Last surveyed on 2023-03-07 00:00:00.

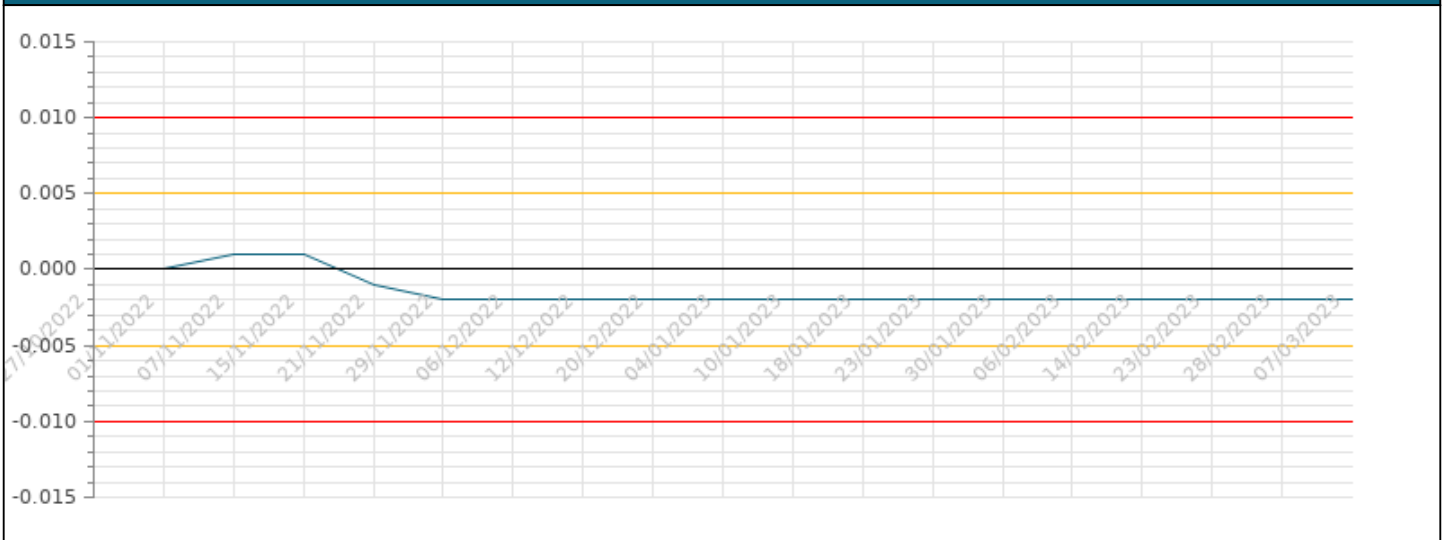
B2

Back

Movement From Base (m) | Easting



Movement From Base (m) | Northing



Movement From Base (m) | Level



B3

Back

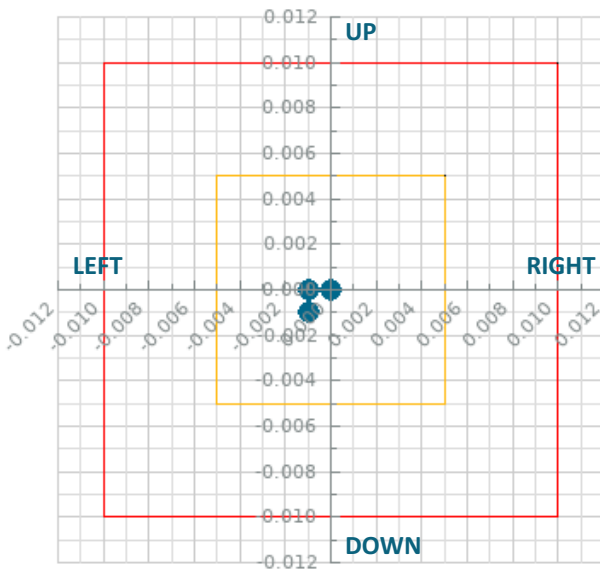
TARGET SUMMARY

B3 was last surveyed on 07/03/2023. Target is within the permitted trigger limits.

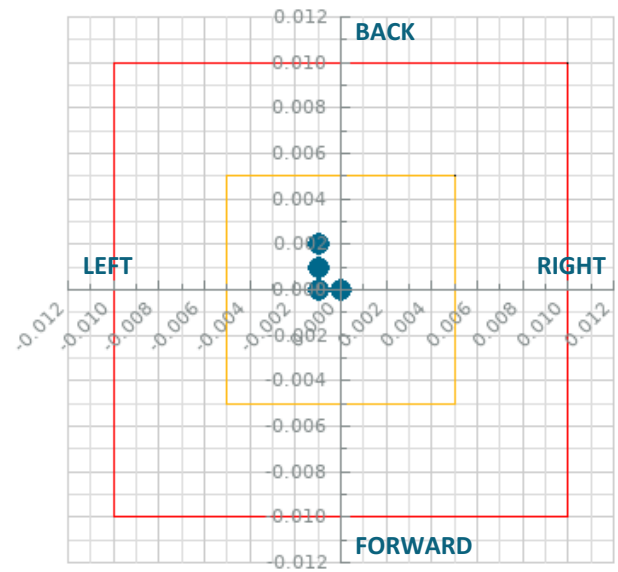
STATUS

NORMAL

ELEVATION VIEW



PLAN VIEW




First surveyed on 2022-10-27 00:00:00.

Last surveyed on 2023-03-07 00:00:00.

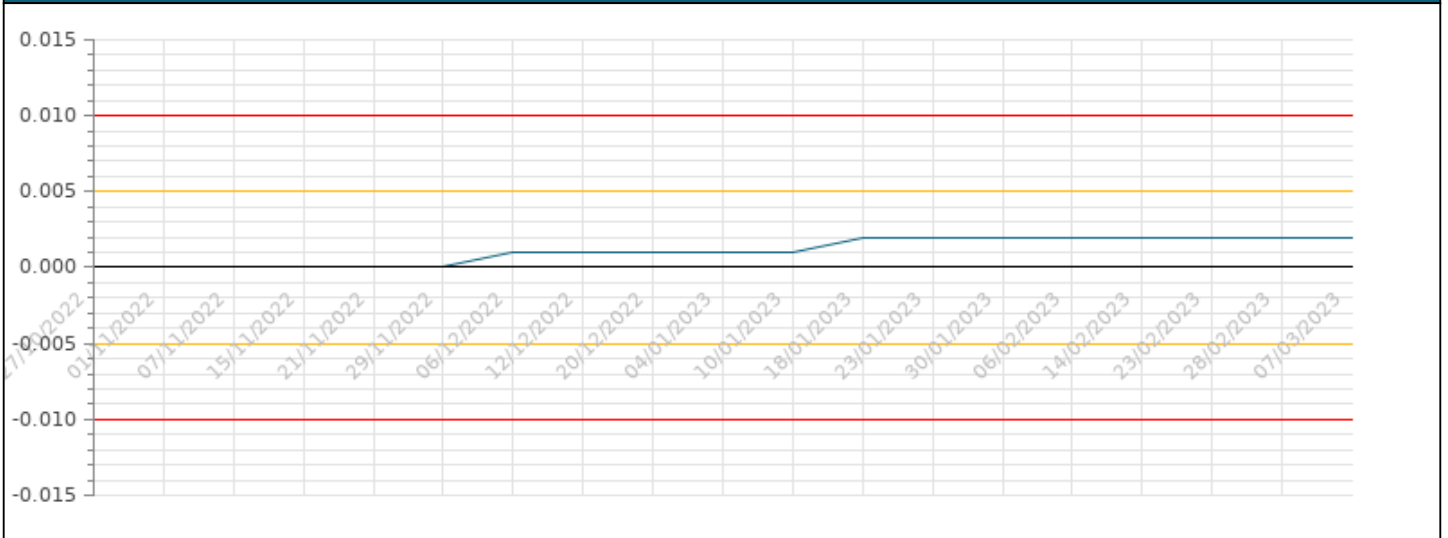
B3

Back


Movement From Base (m) | Easting



Movement From Base (m) | Northing



Movement From Base (m) | Level



B4

Back

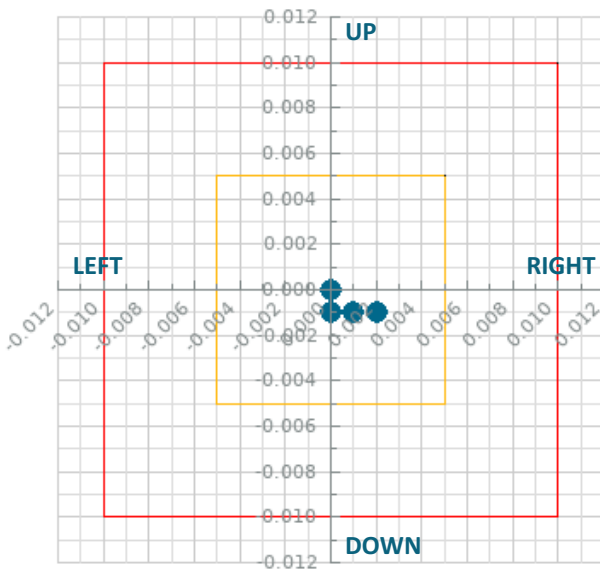
TARGET SUMMARY

B4 was last surveyed on 07/03/2023. Target is within the permitted trigger limits.

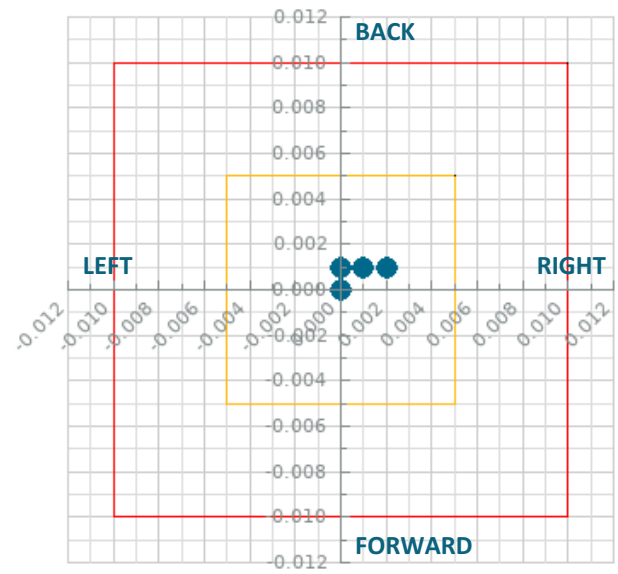
STATUS

NORMAL

ELEVATION VIEW



PLAN VIEW



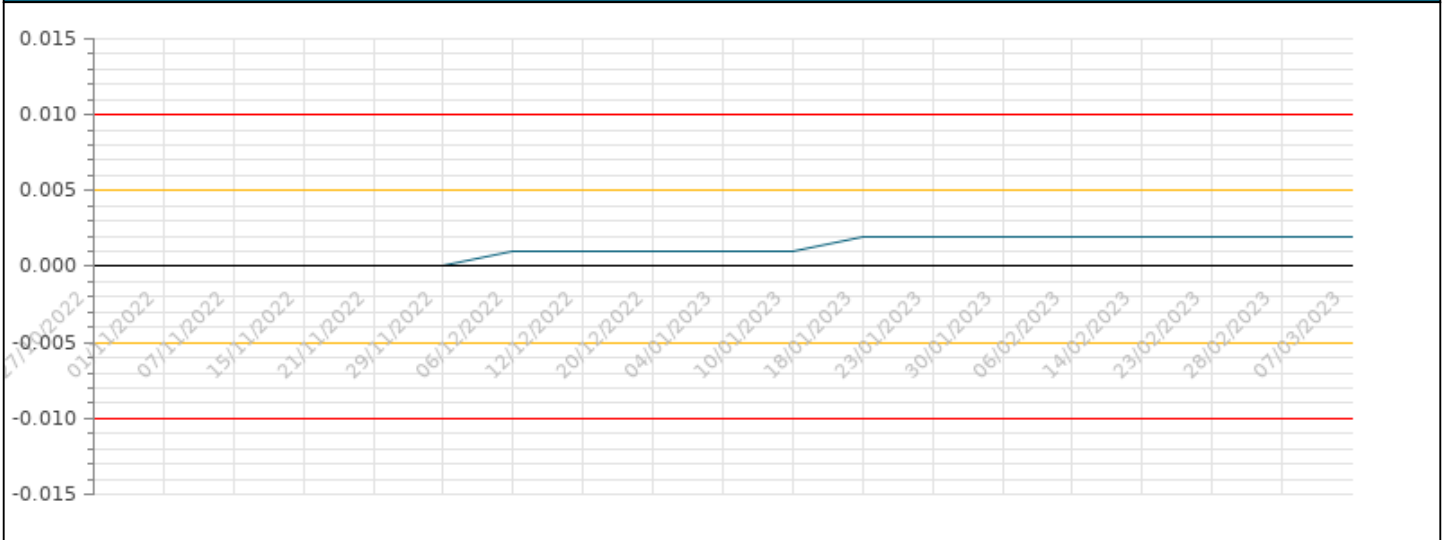
First surveyed on 2022-10-27 00:00:00.

Last surveyed on 2023-03-07 00:00:00.


B4

Back


Movement From Base (m) | Easting



Movement From Base (m) | Northing



Movement From Base (m) | Level



B5

Back

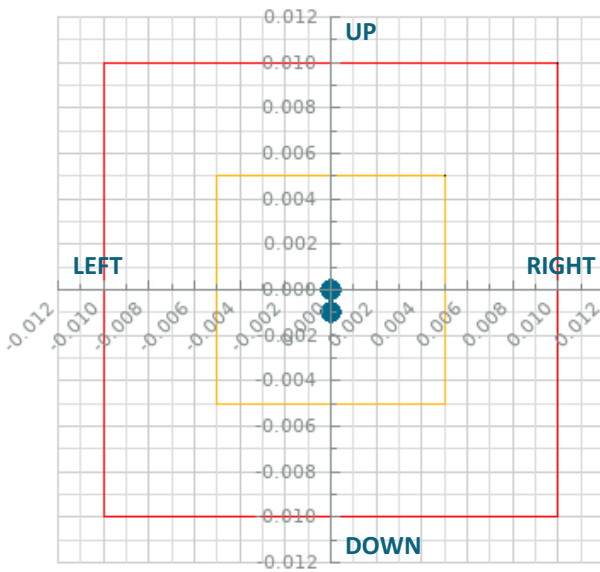
TARGET SUMMARY

B5 was last surveyed on 07/03/2023. Target is within the permitted trigger limits.

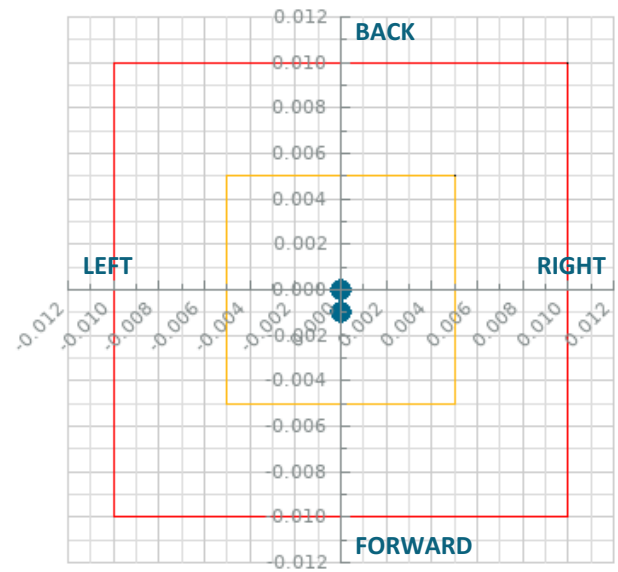
STATUS

NORMAL

ELEVATION VIEW



PLAN VIEW




First surveyed on 2022-10-27 00:00:00.

Last surveyed on 2023-03-07 00:00:00.


B5

Back


Movement From Base (m) | Easting



Movement From Base (m) | Northing



Movement From Base (m) | Level



B6

Back

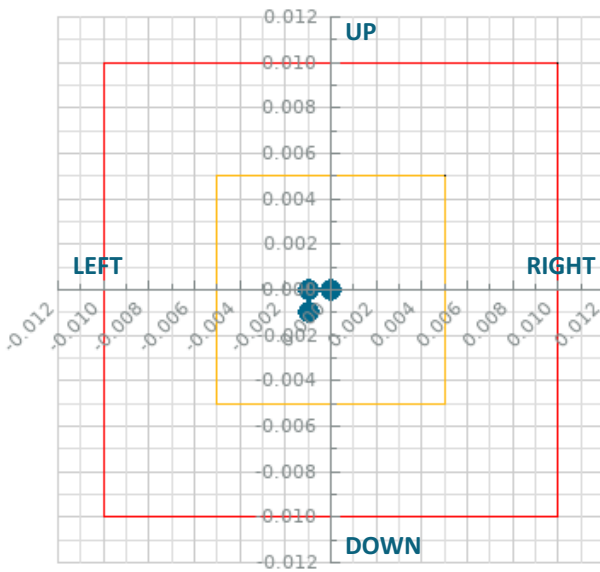
TARGET SUMMARY

B6 was last surveyed on 07/03/2023. Target is within the permitted trigger limits.

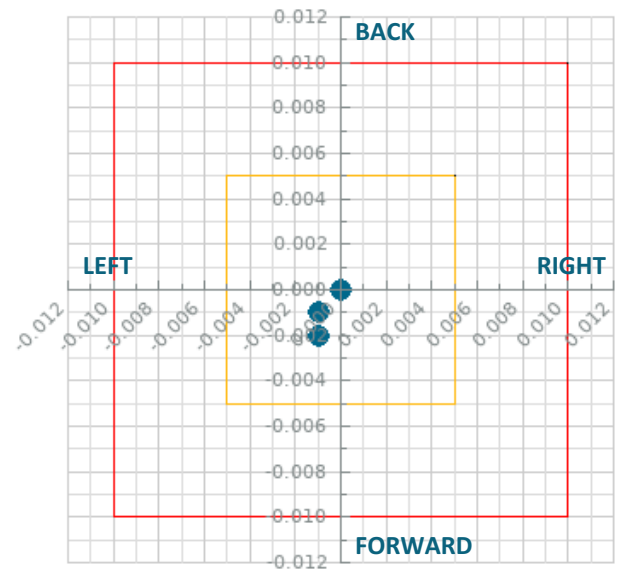
STATUS

NORMAL

ELEVATION VIEW



PLAN VIEW




First surveyed on 2022-10-27 00:00:00.

Last surveyed on 2023-03-07 00:00:00.

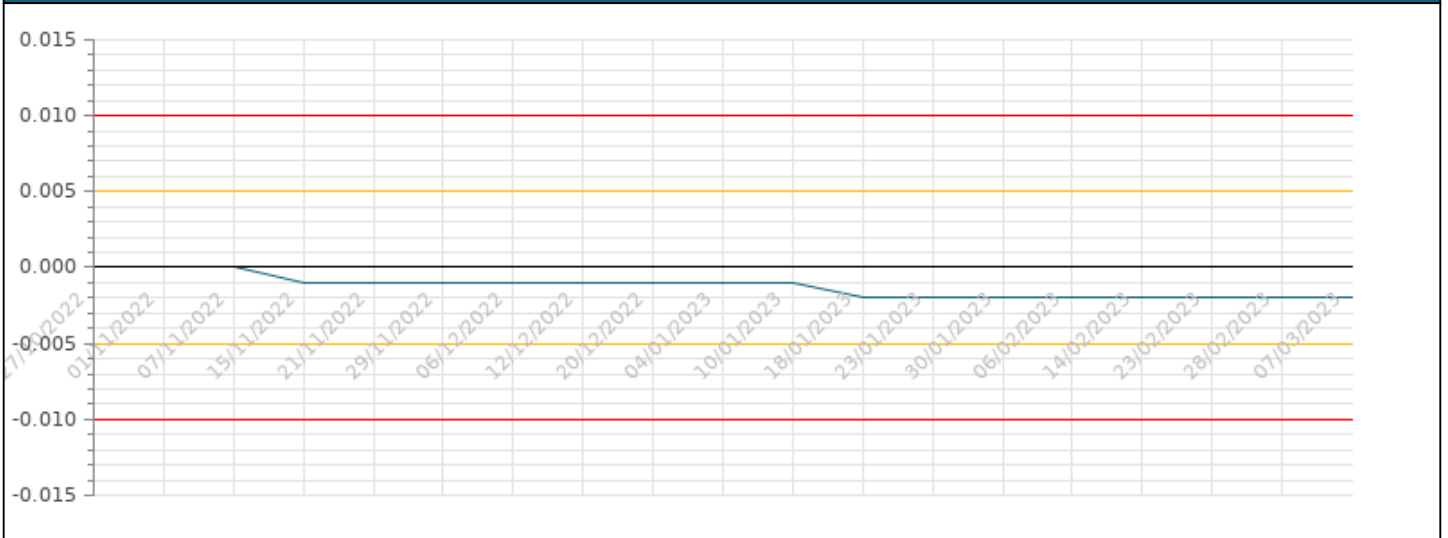
B6

Back

Movement From Base (m) | Easting



Movement From Base (m) | Northing



Movement From Base (m) | Level



B7

Back

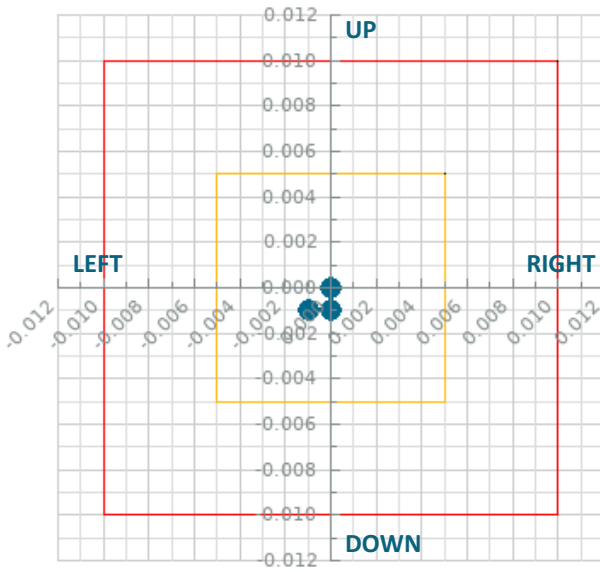
TARGET SUMMARY

B7 was last surveyed on 07/03/2023. Target is within the permitted trigger limits.

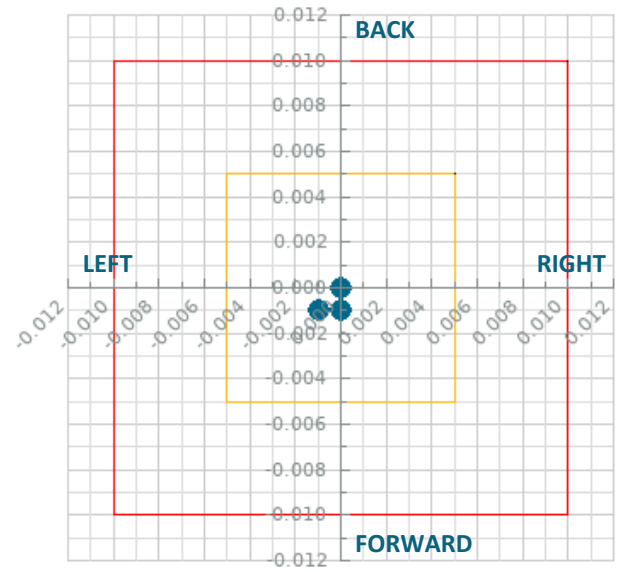
STATUS

NORMAL

ELEVATION VIEW



PLAN VIEW



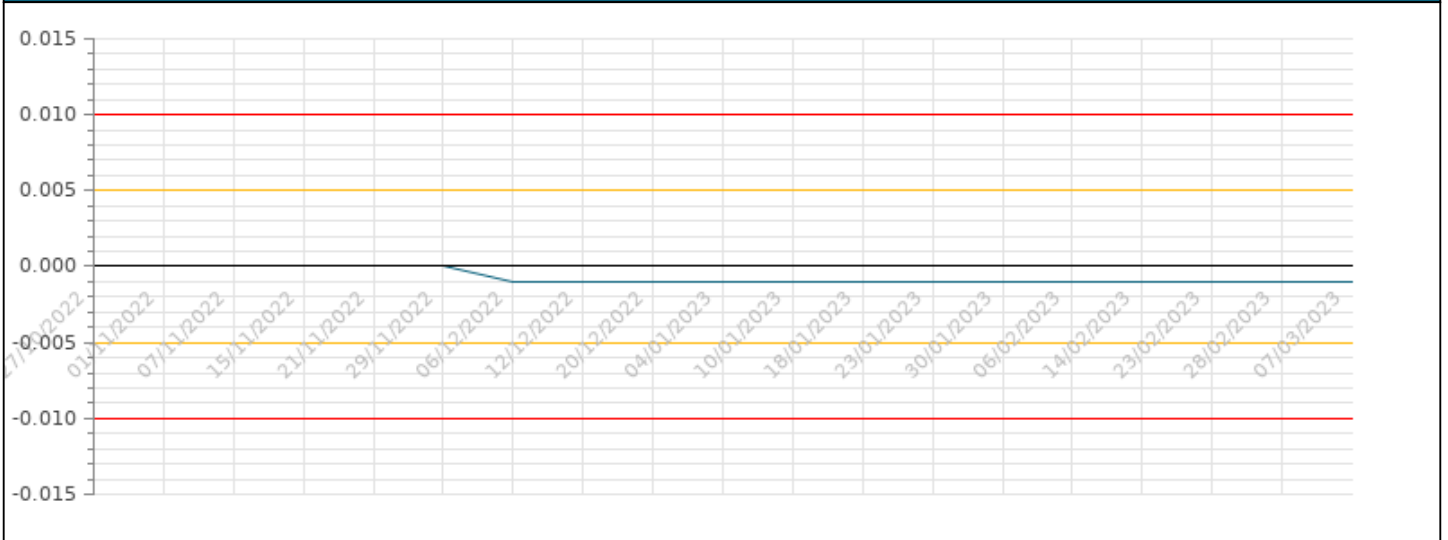
First surveyed on 2022-10-27 00:00:00.

Last surveyed on 2023-03-07 00:00:00.


B7

Back


Movement From Base (m) | Easting



Movement From Base (m) | Northing



Movement From Base (m) | Level



B8

Back

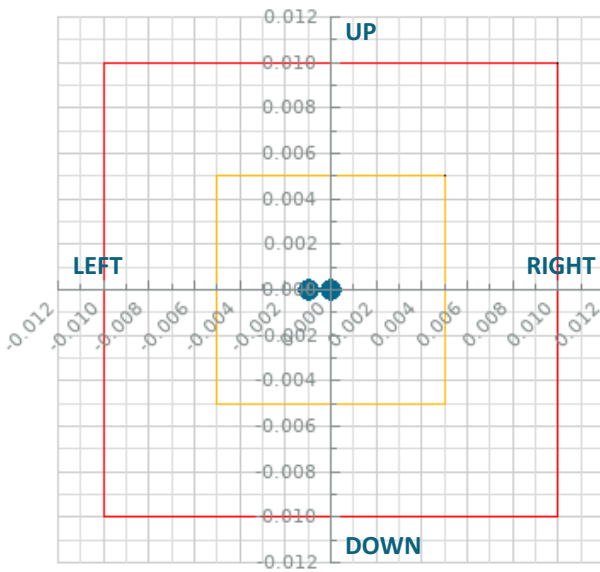
TARGET SUMMARY

B8 was last surveyed on 07/03/2023. Target is within the permitted trigger limits.

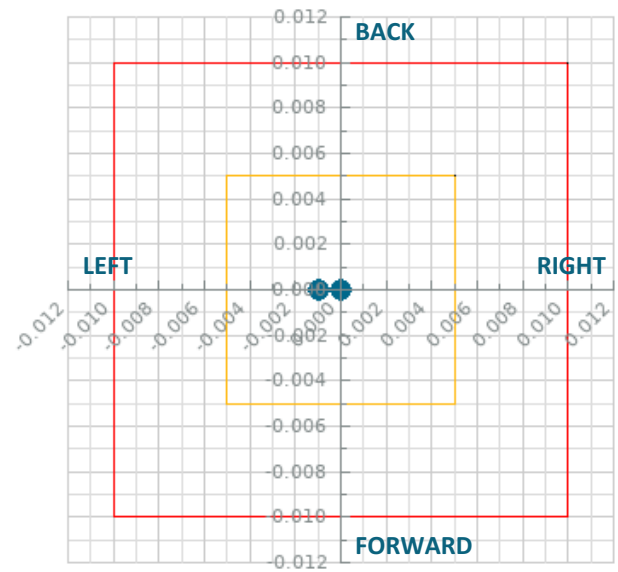
STATUS

NORMAL

ELEVATION VIEW



PLAN VIEW




First surveyed on 2022-10-27 00:00:00.

Last surveyed on 2023-03-07 00:00:00.


B8

Back

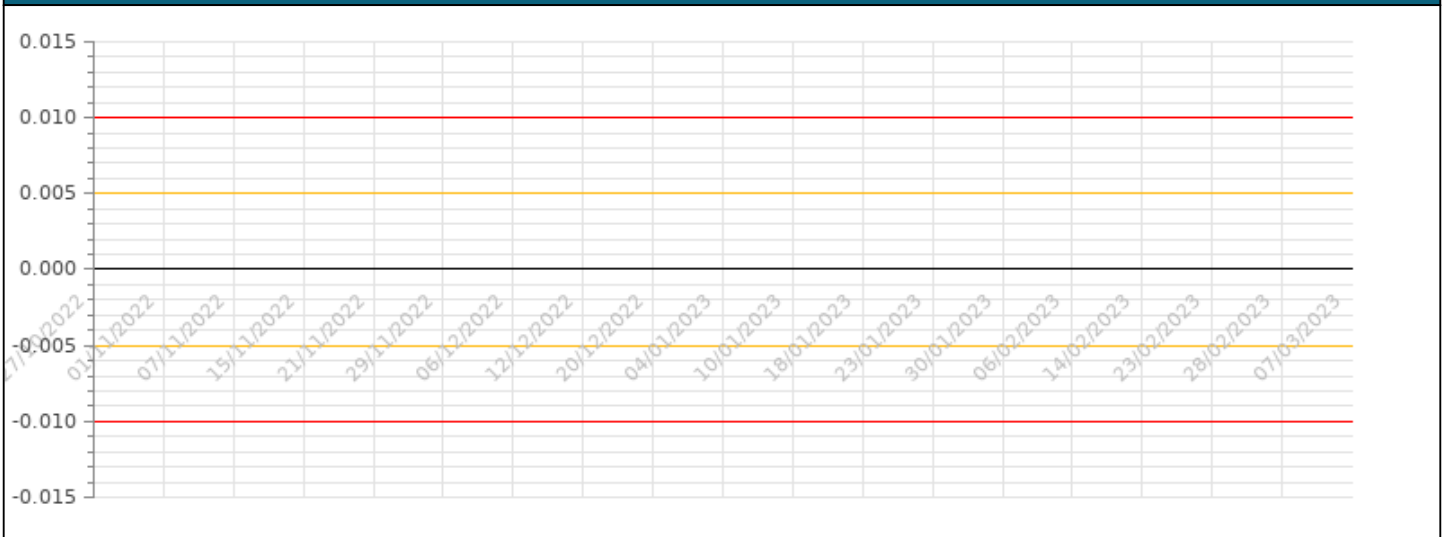
Movement From Base (m) | Easting



Movement From Base (m) | Northing



Movement From Base (m) | Level



B9

Back

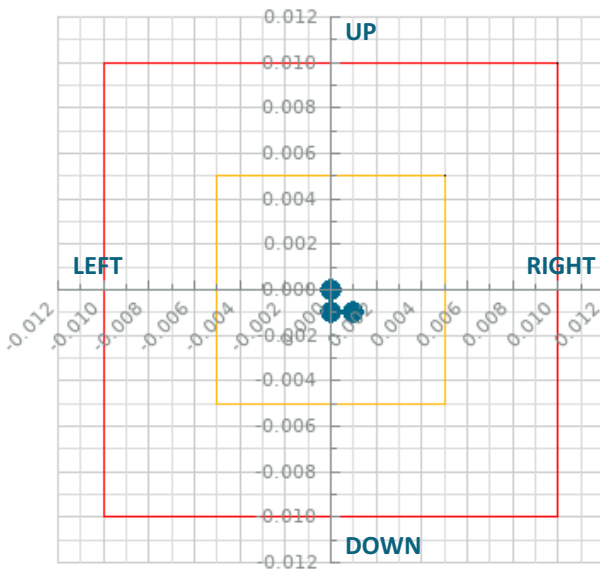
TARGET SUMMARY

B9 was last surveyed on 07/03/2023. Target is within the permitted trigger limits.

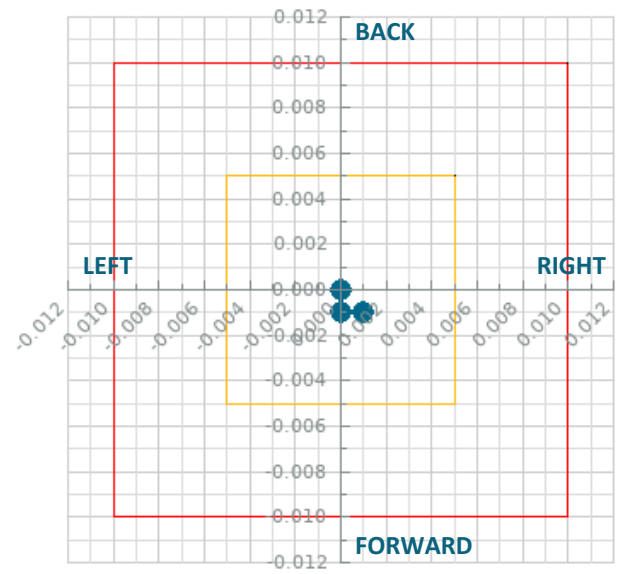
STATUS

NORMAL

ELEVATION VIEW



PLAN VIEW




First surveyed on 2022-10-27 00:00:00.

Last surveyed on 2023-03-07 00:00:00.


B9

Back


Movement From Base (m) | Easting



Movement From Base (m) | Northing



Movement From Base (m) | Level



B10

Back

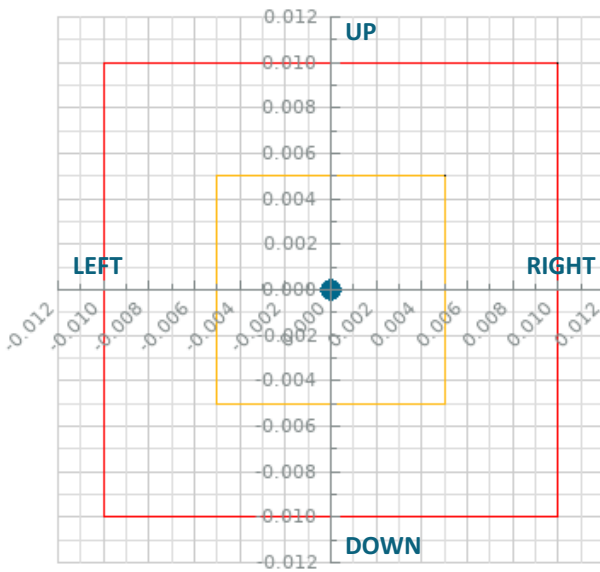
TARGET SUMMARY

B10 was last surveyed on 07/03/2023. Target is within the permitted trigger limits.

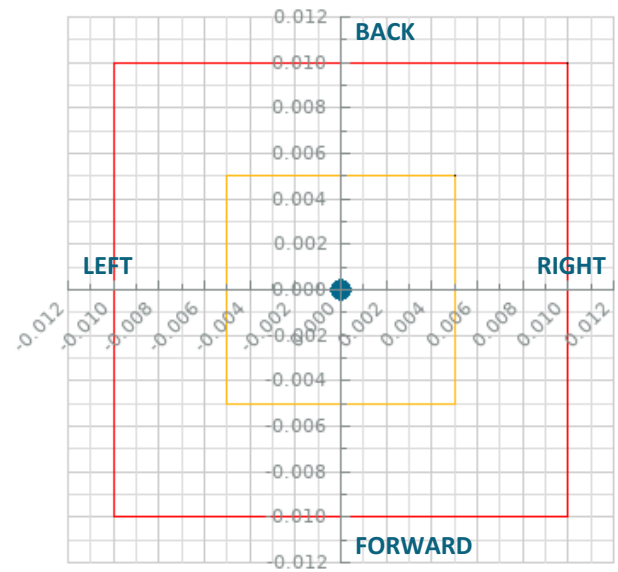
STATUS

NORMAL

ELEVATION VIEW



PLAN VIEW




First surveyed on 2022-10-27 00:00:00.

Last surveyed on 2023-03-07 00:00:00.


B10

Back

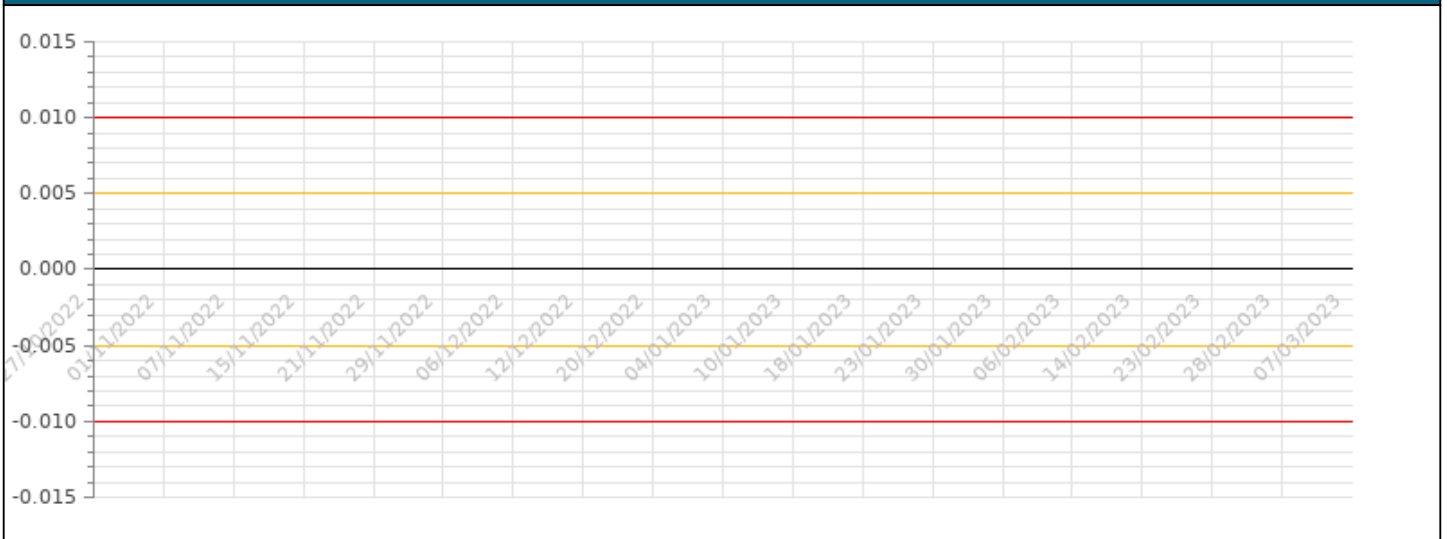
Movement From Base (m) | Easting



Movement From Base (m) | Northing



Movement From Base (m) | Level



S1

Side of 16

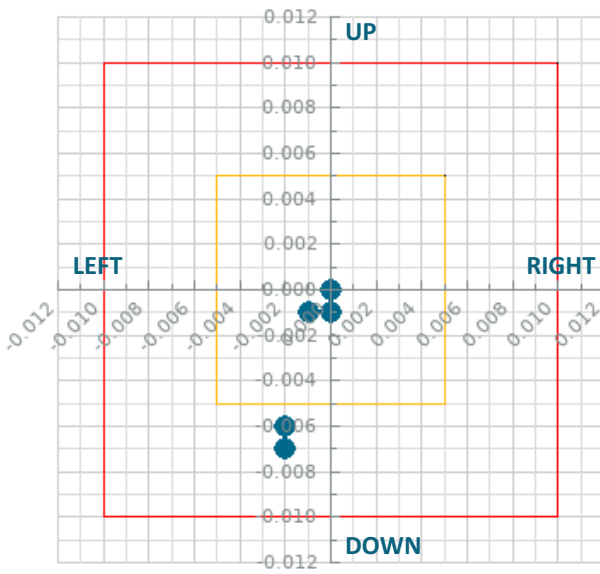
TARGET SUMMARY

S1 was last surveyed on 07/03/2023. Target is breaching the WARNING trigger limit.

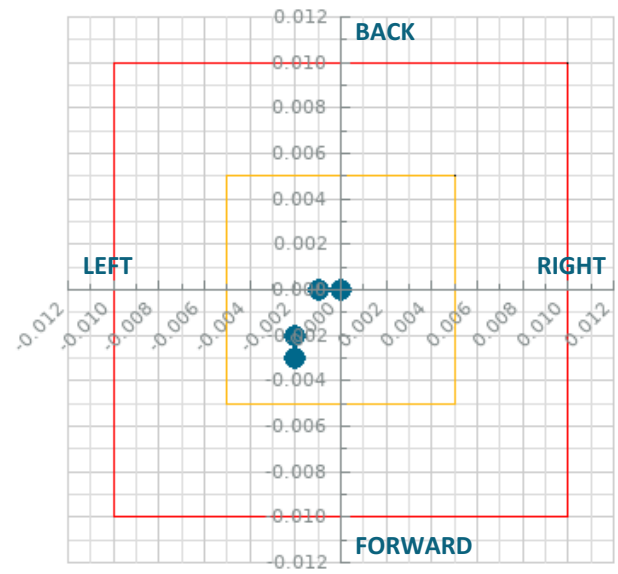
STATUS

WARNING

ELEVATION VIEW



PLAN VIEW



First surveyed on 2022-10-27 00:00:00.

Last surveyed on 2023-03-07 00:00:00.

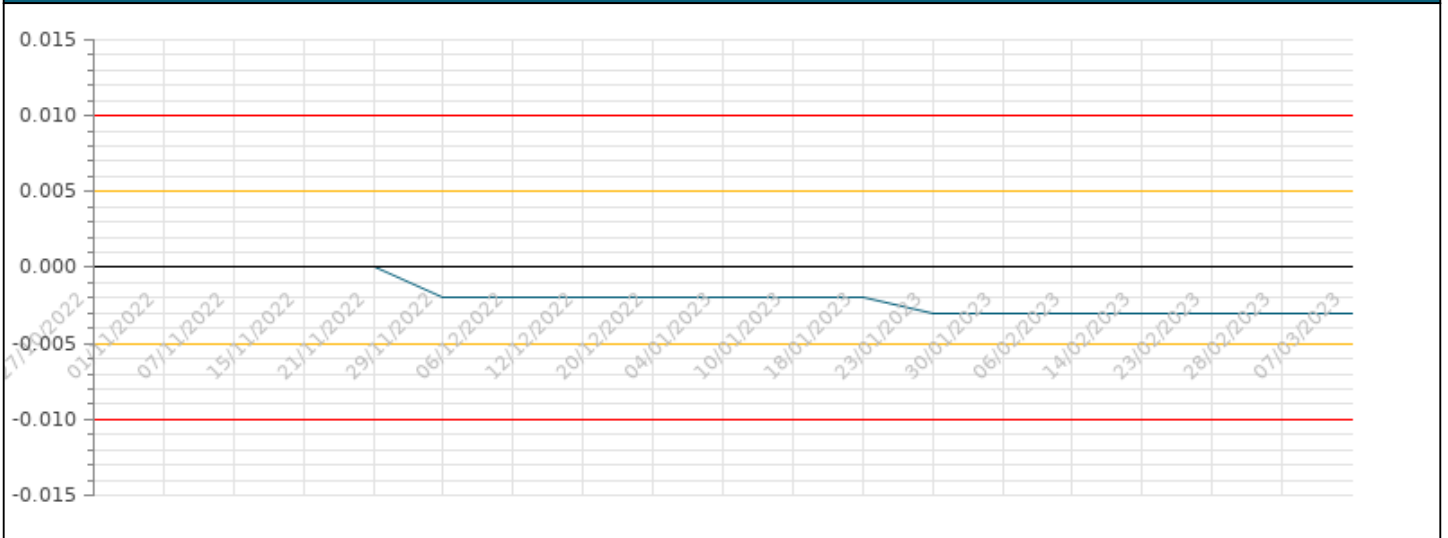
S1

Side of 16


Movement From Base (m) | Easting



Movement From Base (m) | Northing



Movement From Base (m) | Level



S2

Side of 16

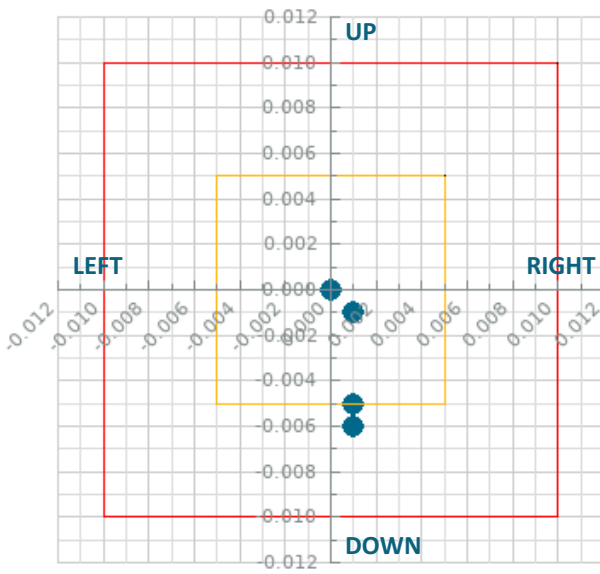
TARGET SUMMARY

S2 was last surveyed on 07/03/2023. Target is breaching the WARNING trigger limit.

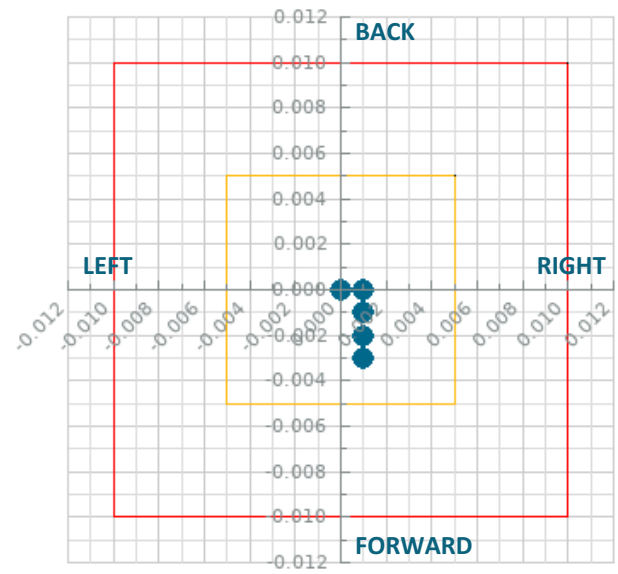
STATUS

WARNING

ELEVATION VIEW



PLAN VIEW



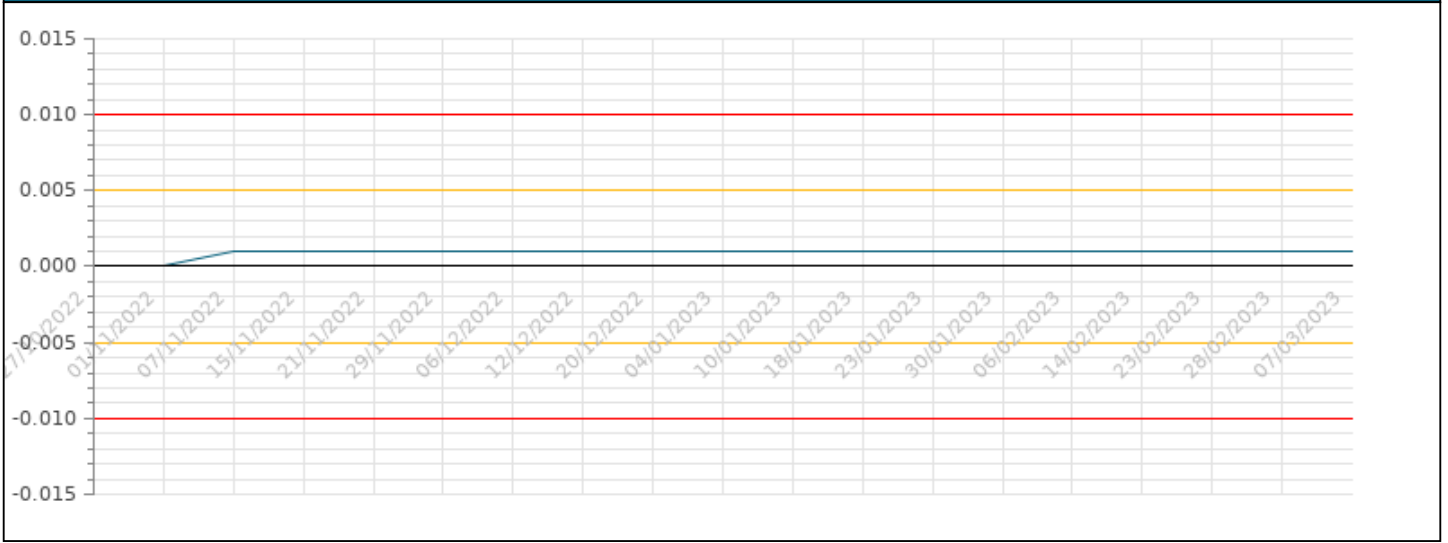
First surveyed on 2022-10-27 00:00:00.

Last surveyed on 2023-03-07 00:00:00.

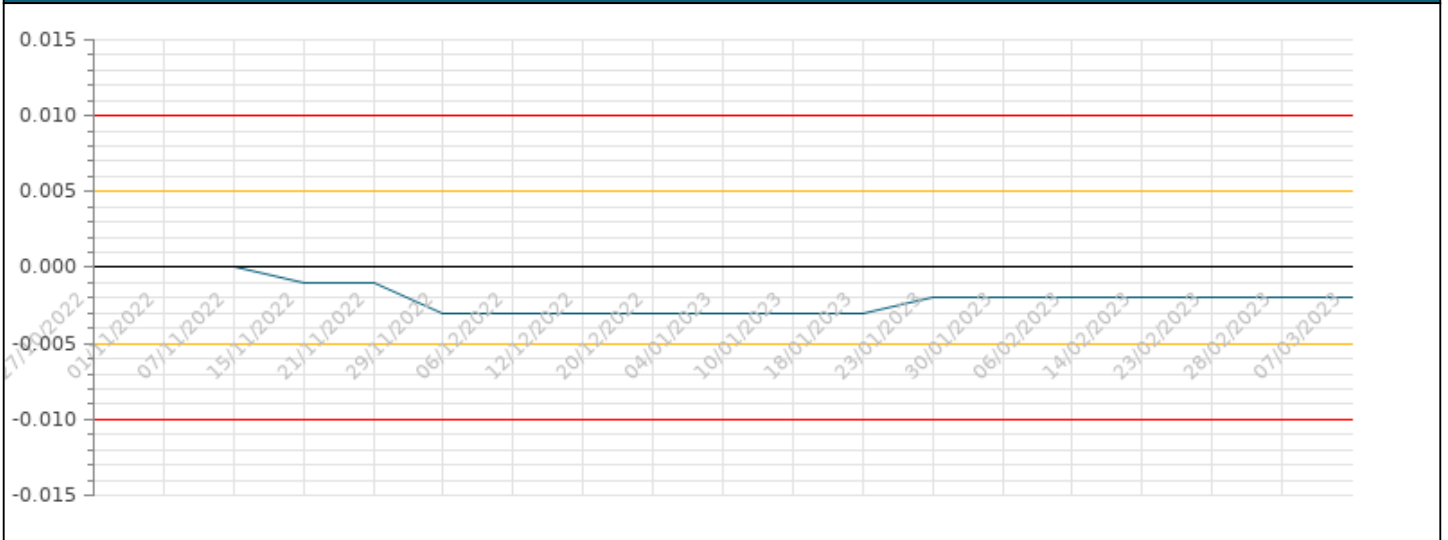
S2

Side of 16

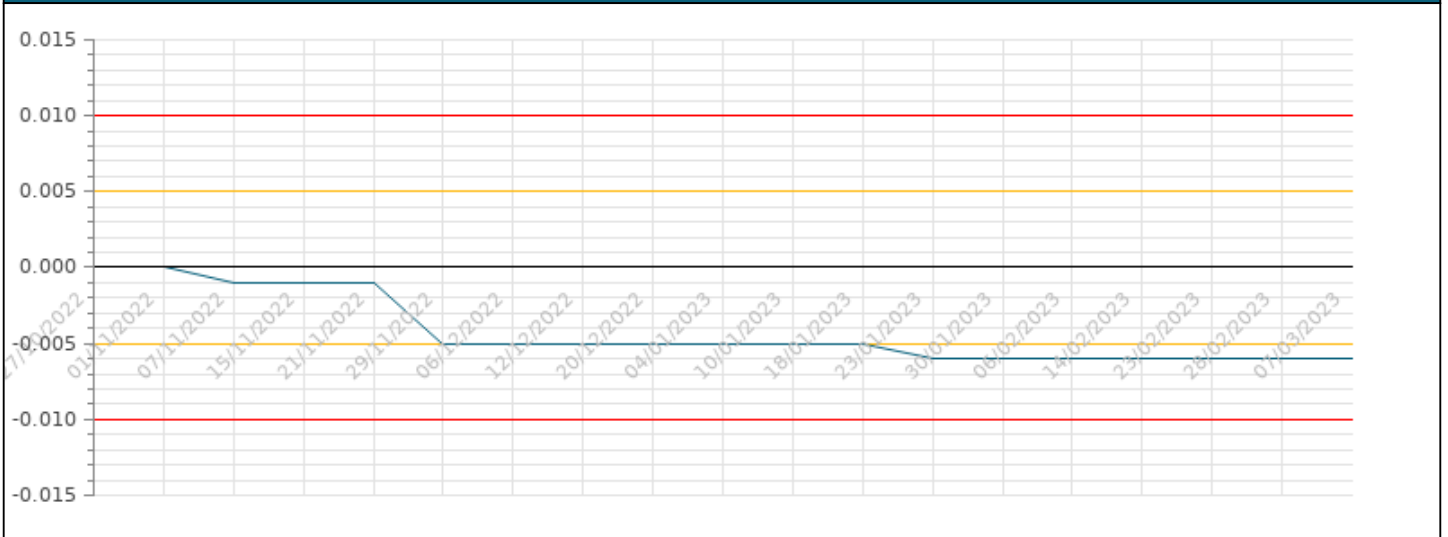
Movement From Base (m) | Easting



Movement From Base (m) | Northing



Movement From Base (m) | Level



S3

Side of 16

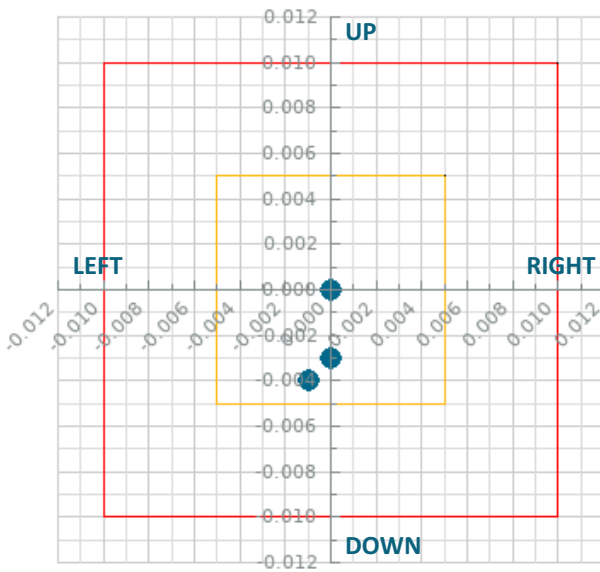
TARGET SUMMARY

S3 was last surveyed on 07/03/2023. Target is within the permitted trigger limits.

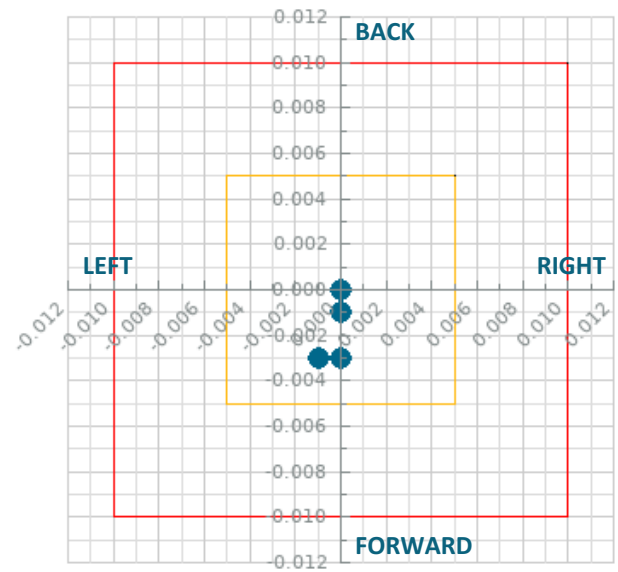
STATUS

NORMAL

ELEVATION VIEW



PLAN VIEW



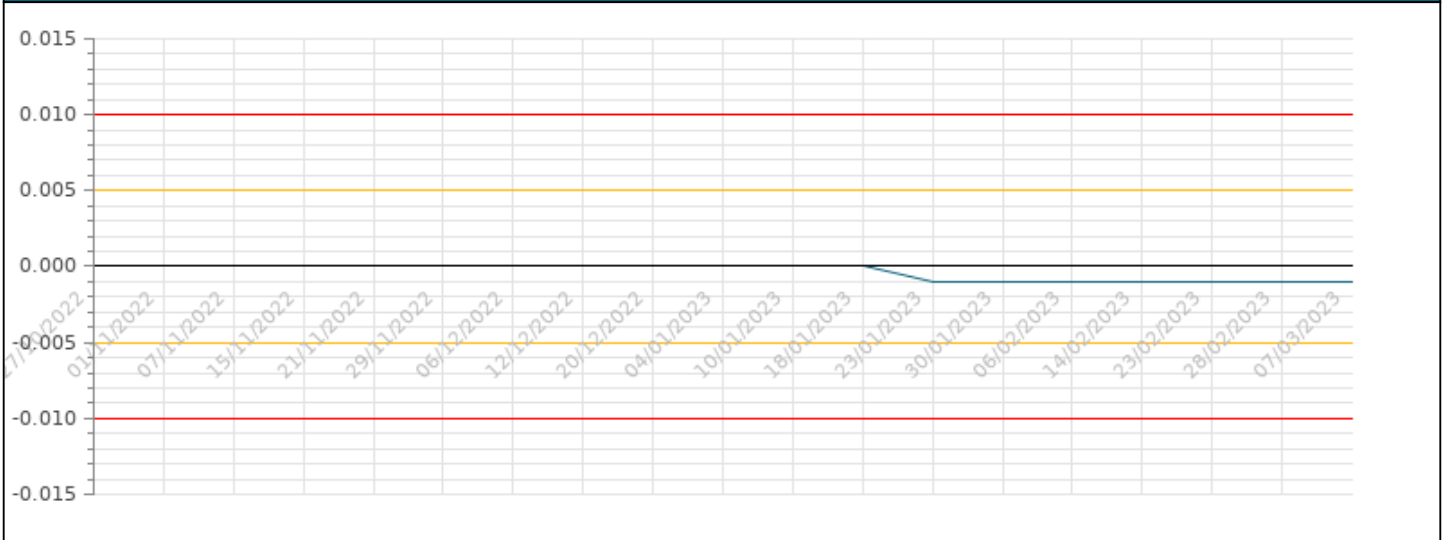
First surveyed on 2022-10-27 00:00:00.

Last surveyed on 2023-03-07 00:00:00.


S3

Side of 16

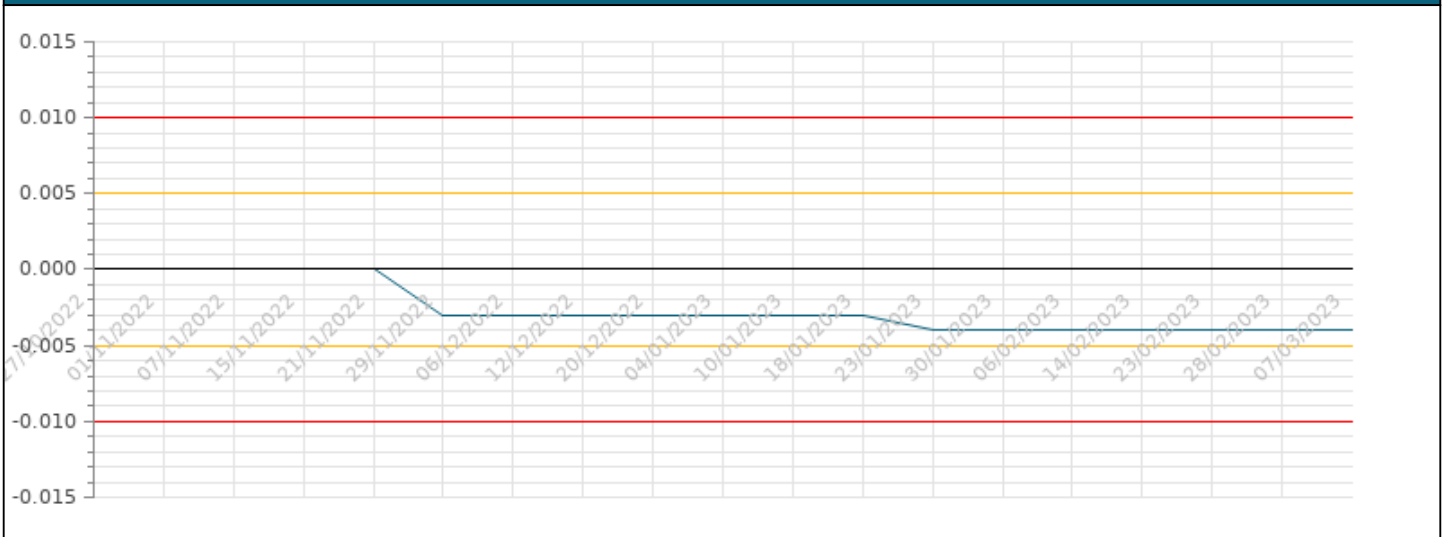
Movement From Base (m) | Easting



Movement From Base (m) | Northing



Movement From Base (m) | Level



S4

Side of 16

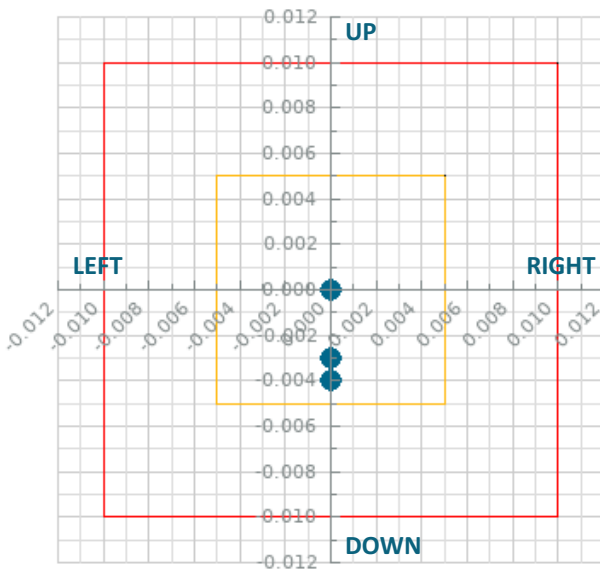
TARGET SUMMARY

S4 was last surveyed on 07/03/2023. Target is within the permitted trigger limits.

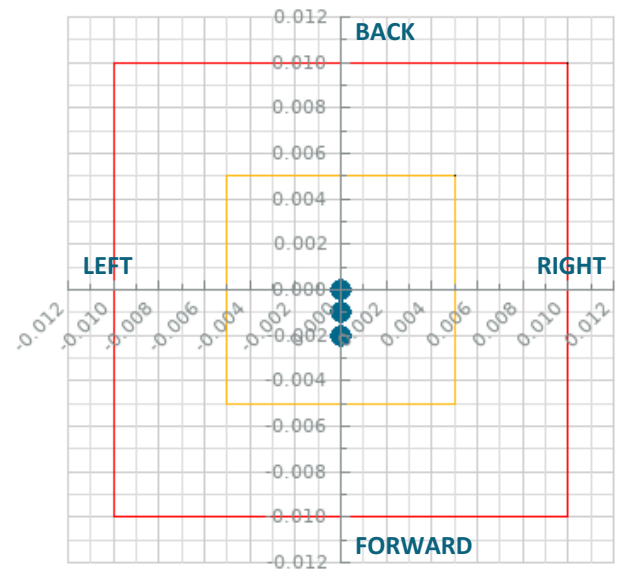
STATUS

NORMAL

ELEVATION VIEW



PLAN VIEW




First surveyed on 2022-10-27 00:00:00.

Last surveyed on 2023-03-07 00:00:00.

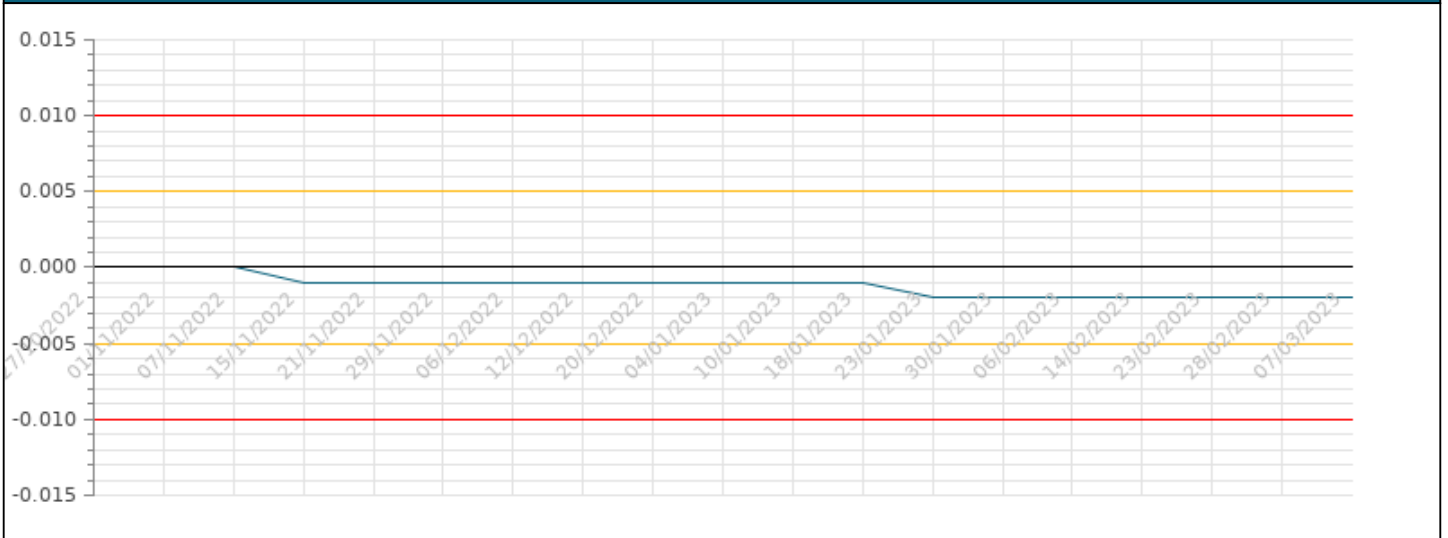
S4

Side of 16

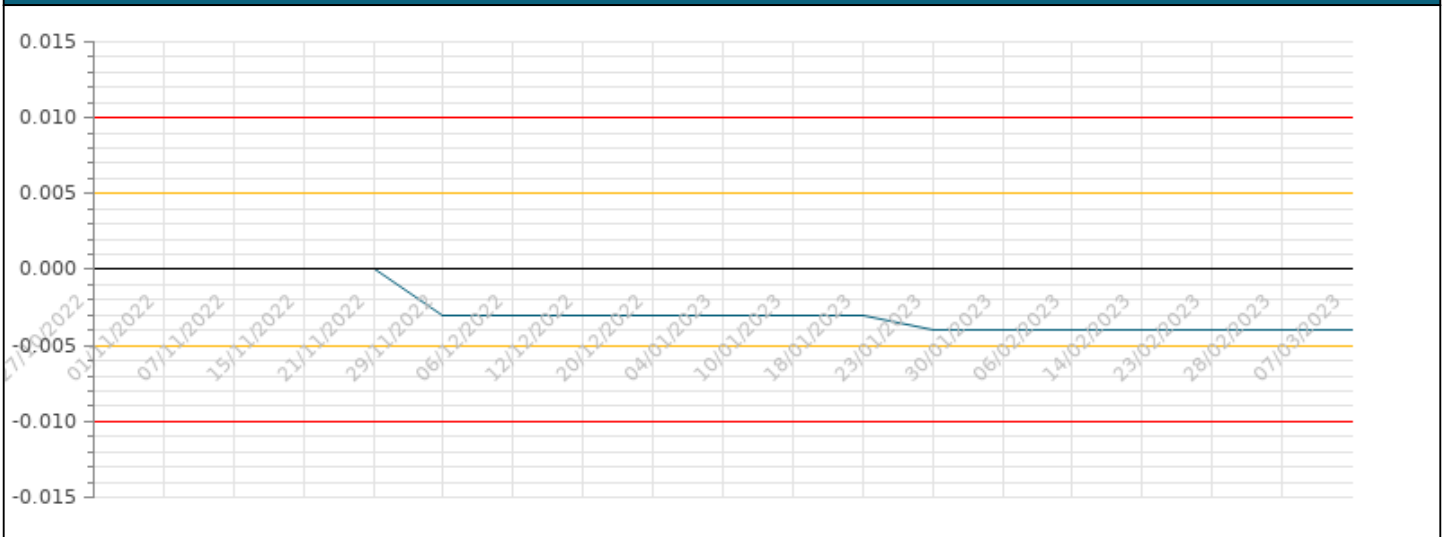
Movement From Base (m) | Easting



Movement From Base (m) | Northing



Movement From Base (m) | Level



S5

Side of 16

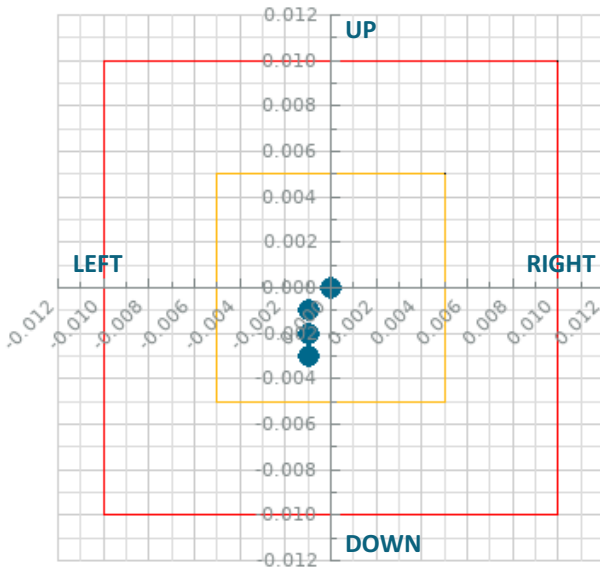
TARGET SUMMARY

S5 was last surveyed on 07/03/2023. Target is within the permitted trigger limits.

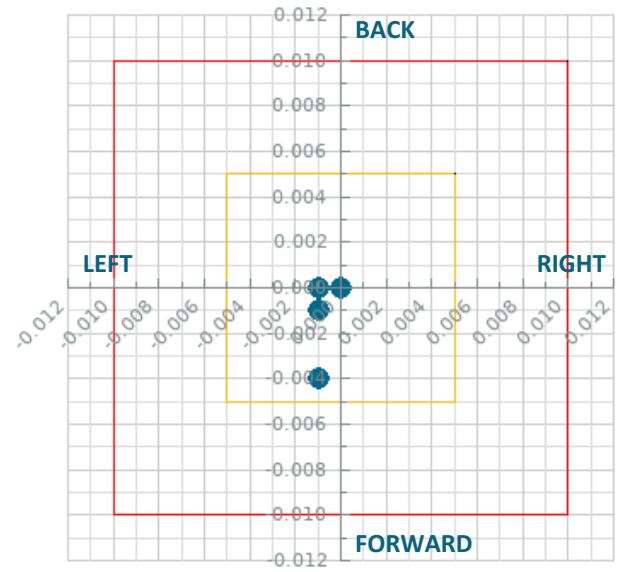
STATUS

NORMAL

ELEVATION VIEW



PLAN VIEW




First surveyed on 2022-10-27 00:00:00.

Last surveyed on 2023-03-07 00:00:00.


S5

Side of 16

Movement From Base (m) | Easting



Movement From Base (m) | Northing



Movement From Base (m) | Level



S6

Side of 16

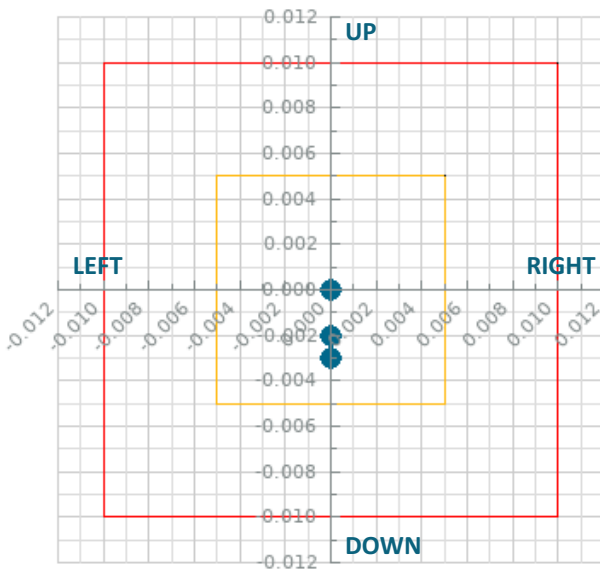
TARGET SUMMARY

S6 was last surveyed on 07/03/2023. Target is within the permitted trigger limits.

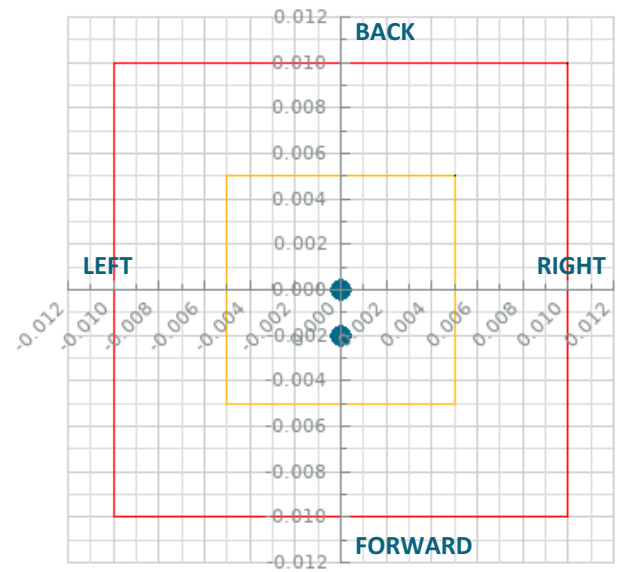
STATUS

NORMAL

ELEVATION VIEW



PLAN VIEW




First surveyed on 2022-10-27 00:00:00.

Last surveyed on 2023-03-07 00:00:00.

S6

Side of 16

Movement From Base (m) | Easting



Movement From Base (m) | Northing



Movement From Base (m) | Level



PW1

Party wall 18

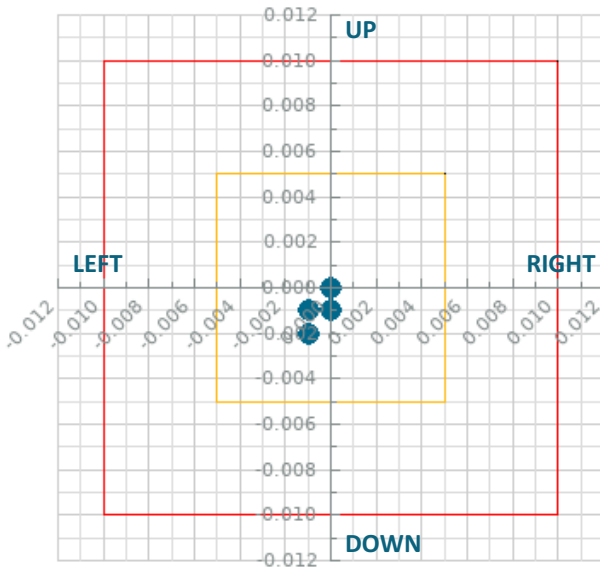
TARGET SUMMARY

PW1 was last surveyed on 07/03/2023. Target is within the permitted trigger limits.

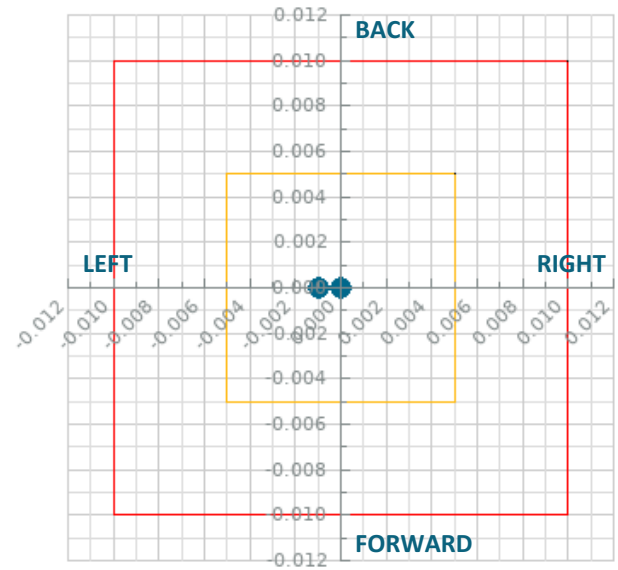
STATUS

NORMAL

ELEVATION VIEW



PLAN VIEW



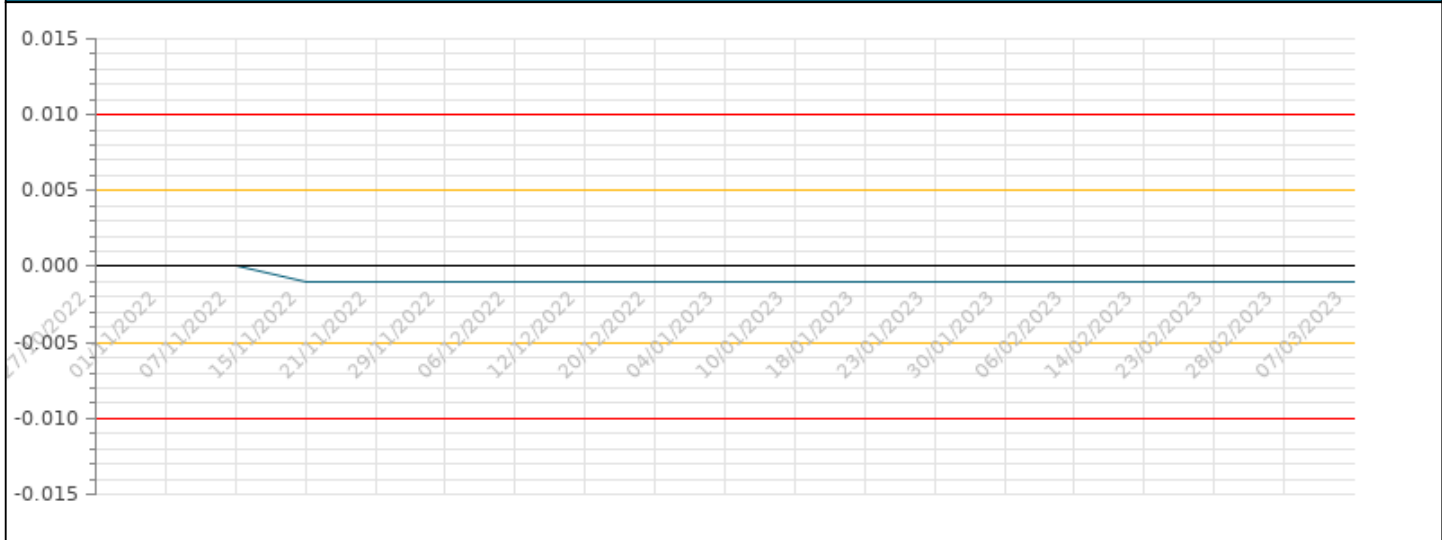
First surveyed on 2022-10-27 00:00:00.

Last surveyed on 2023-03-07 00:00:00.


PW1

Party wall 18

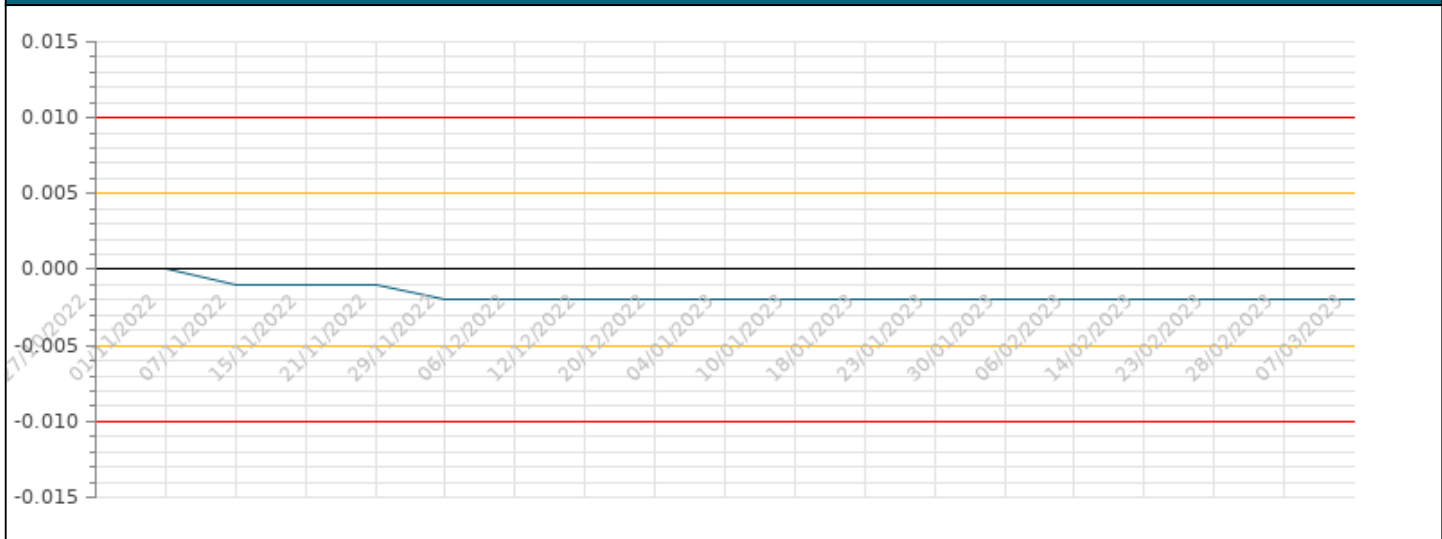
Movement From Base (m) | Easting



Movement From Base (m) | Northing



Movement From Base (m) | Level



PW2

Party wall 18

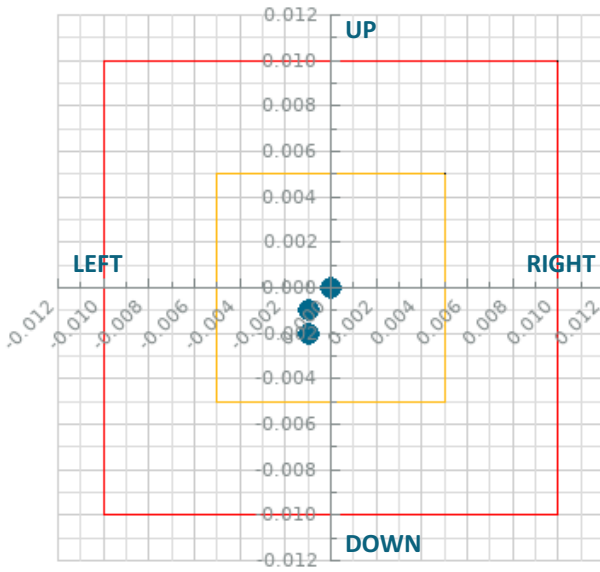
TARGET SUMMARY

PW2 was last surveyed on 07/03/2023. Target is within the permitted trigger limits.

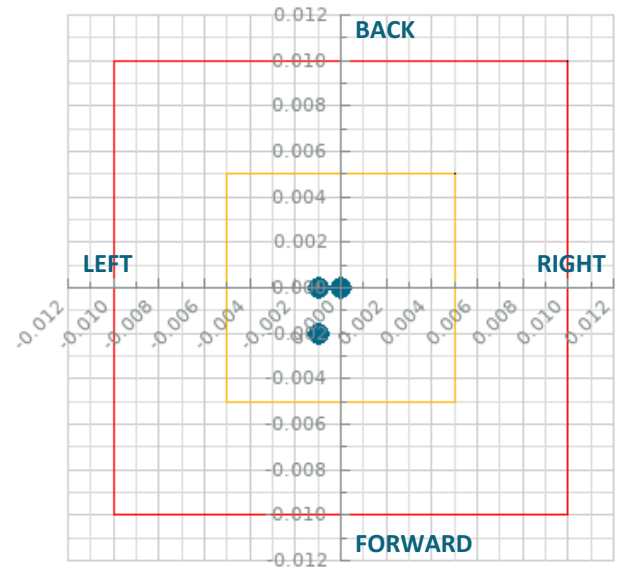
STATUS

NORMAL

ELEVATION VIEW



PLAN VIEW




First surveyed on 2022-10-27 00:00:00.

Last surveyed on 2023-03-07 00:00:00.

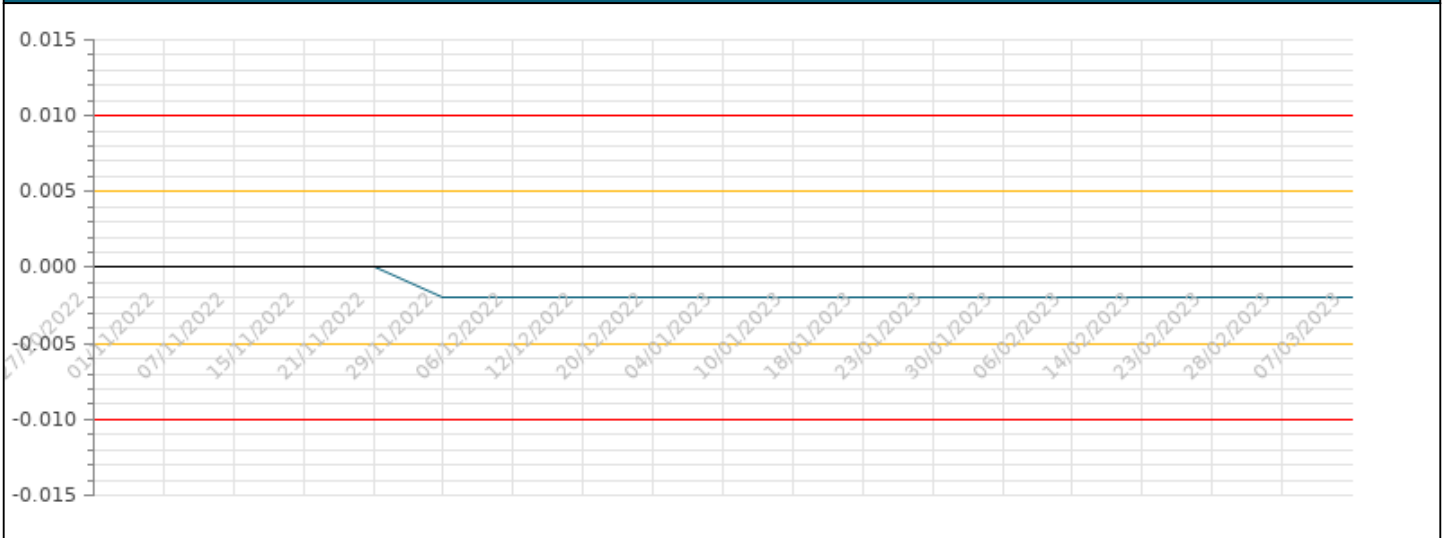
PW2

Party wall 18

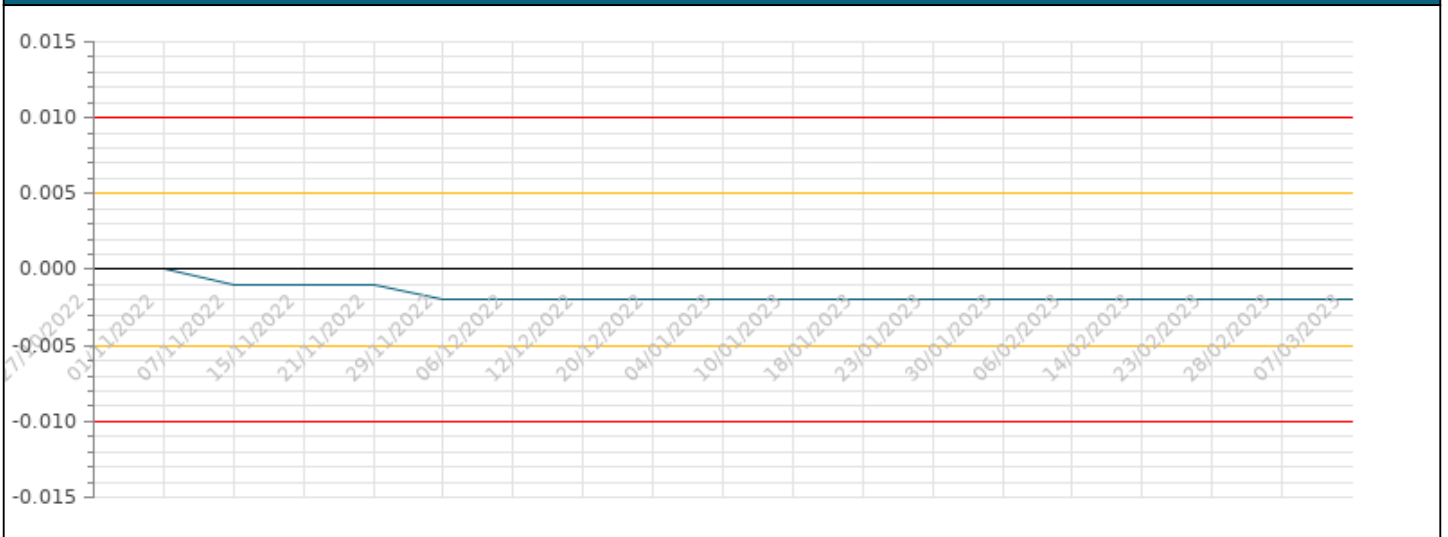
Movement From Base (m) | Easting



Movement From Base (m) | Northing



Movement From Base (m) | Level



PW3

Party wall 18

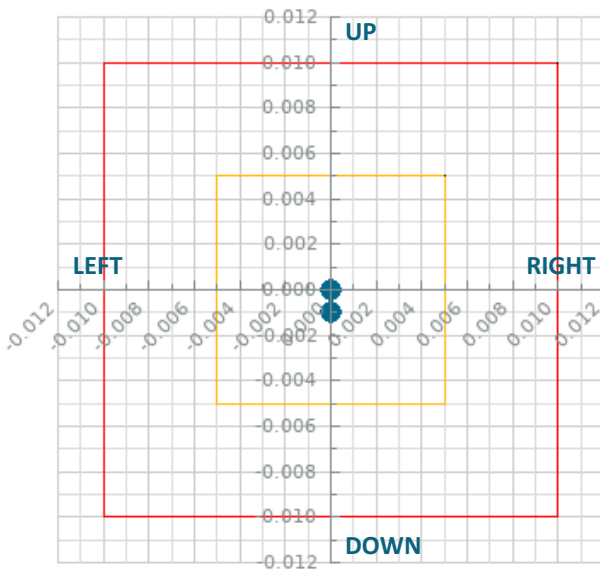
TARGET SUMMARY

PW3 was last surveyed on 07/03/2023. Target is within the permitted trigger limits.

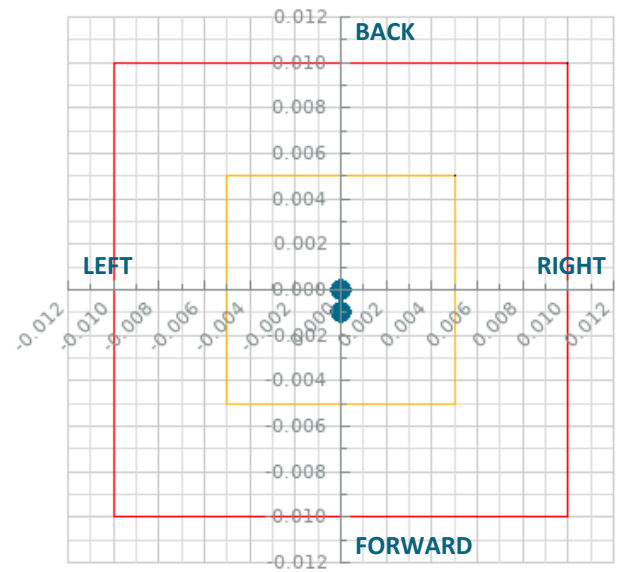
STATUS

NORMAL

ELEVATION VIEW



PLAN VIEW




First surveyed on 2022-10-27 00:00:00.

Last surveyed on 2023-03-07 00:00:00.


PW3

Party wall 18


Movement From Base (m) | Easting



Movement From Base (m) | Northing



Movement From Base (m) | Level



PW4

Party wall 18

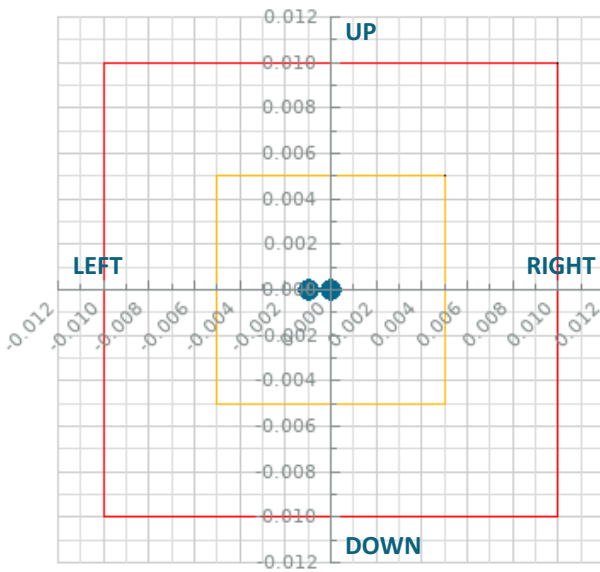
TARGET SUMMARY

PW4 was last surveyed on 07/03/2023. Target is within the permitted trigger limits.

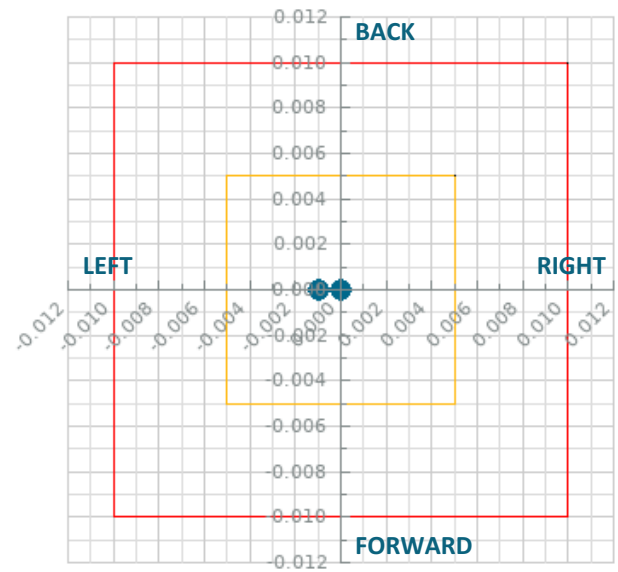
STATUS

NORMAL

ELEVATION VIEW



PLAN VIEW



First surveyed on 2022-10-27 00:00:00.

Last surveyed on 2023-03-07 00:00:00.


PW4

Party wall 18

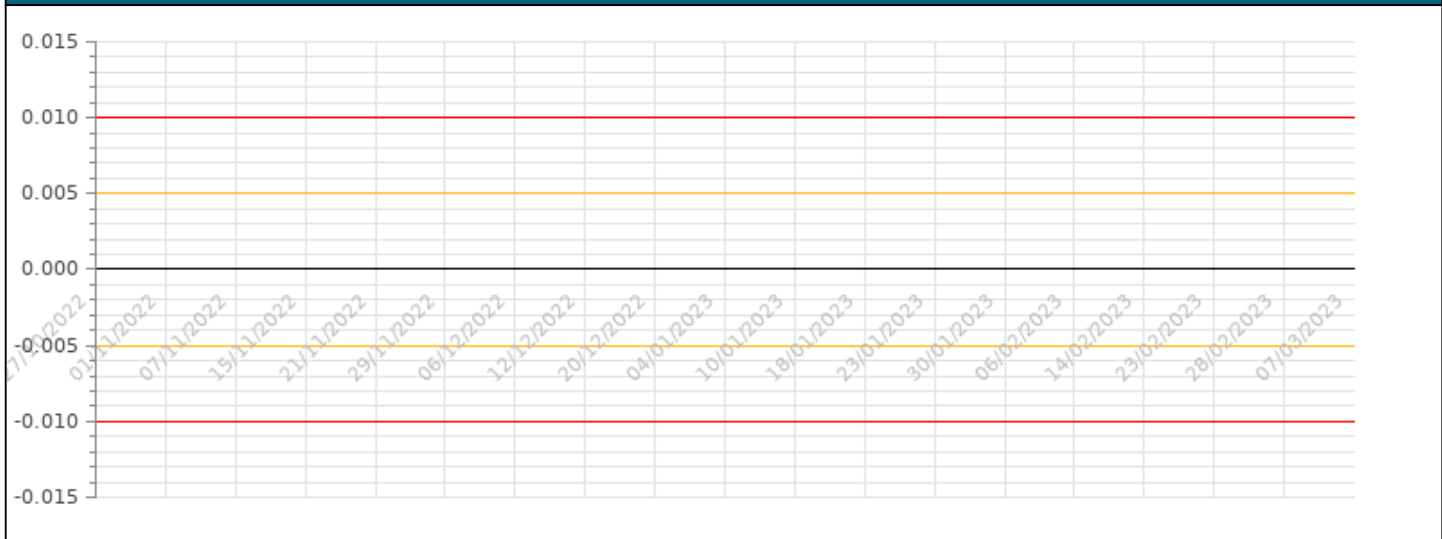
Movement From Base (m) | Easting



Movement From Base (m) | Northing



Movement From Base (m) | Level



PW5

Party wall 18

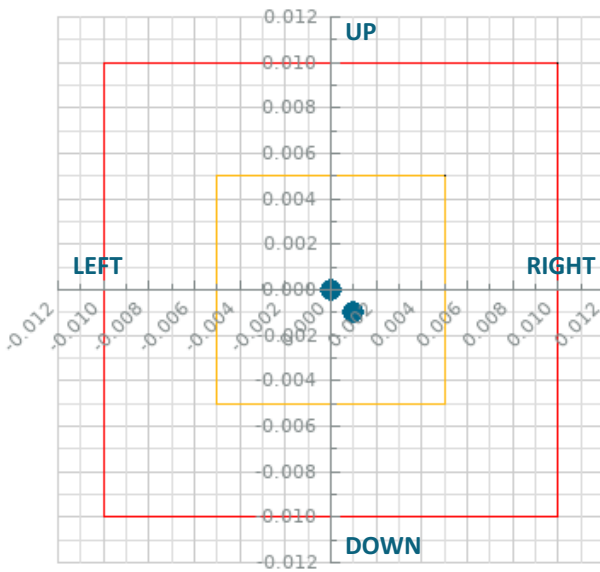
TARGET SUMMARY

PW5 was last surveyed on 07/03/2023. Target is within the permitted trigger limits.

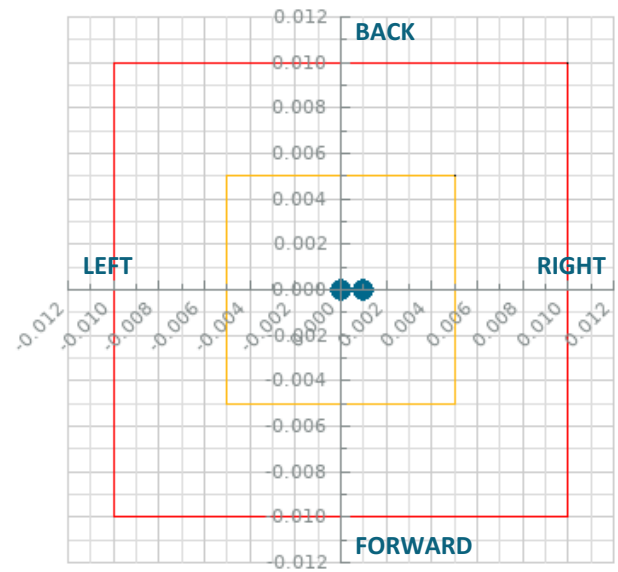
STATUS

NORMAL

ELEVATION VIEW



PLAN VIEW




First surveyed on 2022-10-27 00:00:00.

Last surveyed on 2023-03-07 00:00:00.


PW5

Party wall 18


Movement From Base (m) | Easting



Movement From Base (m) | Northing



Movement From Base (m) | Level



Front

FULL DATASET: Movement From Base | Movement from Previous | Readings

Movement From Base (m) | Easting

Survey Date	F1	F2	F3	F4	F5	F6	F7	F8	F9	F10	F11	F12
07/03/2023	-0.001	-0.002	0.000	-0.002	-0.002	0.001	-0.001	-0.001	0.001	0.002	0.000	0.000
28/02/2023	-0.001	-0.002	0.000	-0.002	-0.002	0.001	-0.001	-0.001	0.001	0.002	0.000	0.000
23/02/2023	-0.001	-0.002	0.000	-0.002	-0.002	0.001	-0.001	-0.001	0.001	0.002	0.000	0.000
14/02/2023	-0.001	-0.002	0.000	-0.002	-0.002	0.001	-0.001	-0.001	0.001	0.002	0.000	0.000
06/02/2023	-0.001	-0.002	0.000	-0.002	-0.002	0.001	-0.001	-0.001	0.001	0.002	0.000	0.000
30/01/2023	-0.001	-0.002	0.000	-0.002	-0.002	0.001	-0.001	-0.001	0.001	0.002	0.000	0.000
23/01/2023	-0.001	-0.002	0.000	-0.002	-0.002	0.001	-0.001	-0.001	0.001	0.002	0.000	0.000
18/01/2023	-0.001	-0.001	0.001	-0.002	-0.001	0.001	-0.001	-0.001	0.001	0.002	-0.001	0.001
10/01/2023	-0.001	-0.001	0.000	-0.002	-0.001	0.001	-0.001	-0.001	0.001	0.002	-0.001	0.001
04/01/2023	-0.001	-0.001	0.000	-0.002	-0.001	0.001	-0.001	-0.001	0.001	0.002	-0.001	0.001
20/12/2022	-0.001	-0.001	0.000	-0.002	-0.001	0.001	-0.001	-0.001	0.001	0.002	-0.001	0.001
12/12/2022	-0.001	-0.001	0.000	-0.002	-0.001	0.001	-0.001	-0.001	0.001	0.002	-0.001	0.001
06/12/2022	-0.001	-0.001	0.001	-0.001	-0.001	0.001	-0.001	-0.001	0.000	0.002	-0.001	0.001
29/11/2022	-0.001	0.000	0.001	-0.001	-0.001	0.001	0.000	-0.001	0.000	0.001	-0.001	0.001
21/11/2022	-0.001	0.000	0.000	-0.001	0.000	0.001	-0.001	-0.001	0.000	0.001	-0.001	0.001
15/11/2022	-0.001	0.000	0.000	-0.001	0.000	0.001	-0.001	-0.001	0.000	0.001	-0.001	0.001
07/11/2022	0.000	0.000	0.000	0.000	0.000	0.000	0.000	0.000	0.000	0.001	0.000	0.000
01/11/2022	0.000	0.000	0.000	0.000	0.000	0.000	0.000	0.000	0.000	0.000	0.000	0.000
27/10/2022	0.000	0.000	0.000	0.000	0.000	0.000	0.000	0.000	0.000	0.000	0.000	0.000

Movement From Base (m) | Northing

Survey Date	F1	F2	F3	F4	F5	F6	F7	F8	F9	F10	F11	F12
07/03/2023	-0.001	-0.001	-0.004	0.000	0.001	-0.001	-0.002	0.002	-0.001	-0.001	-0.001	0.000
28/02/2023	-0.001	-0.001	-0.004	0.000	0.001	-0.001	-0.002	0.002	-0.001	-0.001	-0.001	0.000
23/02/2023	-0.001	-0.001	-0.004	0.000	0.001	-0.001	-0.002	0.002	-0.001	-0.001	-0.001	0.000
14/02/2023	-0.001	-0.001	-0.004	0.000	0.001	-0.001	-0.002	0.002	-0.001	-0.001	-0.001	0.000
06/02/2023	-0.001	-0.001	-0.004	0.000	0.001	-0.001	-0.002	0.002	-0.001	-0.001	-0.001	0.000
30/01/2023	-0.001	-0.001	-0.004	0.000	0.001	-0.001	-0.002	0.002	-0.001	-0.001	-0.001	0.000
23/01/2023	-0.001	-0.001	-0.004	0.000	0.001	-0.001	-0.002	0.002	-0.001	-0.001	-0.001	0.000
18/01/2023	-0.001	-0.001	-0.003	0.000	0.002	-0.001	-0.002	0.002	-0.001	-0.002	0.000	0.000
10/01/2023	-0.001	-0.001	-0.003	-0.001	0.001	-0.001	-0.001	0.002	-0.001	-0.002	0.000	0.000
04/01/2023	-0.001	-0.001	-0.003	-0.001	0.001	-0.001	-0.001	0.002	-0.001	-0.002	0.000	0.000
20/12/2022	-0.001	-0.001	-0.003	-0.001	0.001	-0.001	-0.001	0.002	-0.001	-0.002	0.000	0.000
12/12/2022	-0.001	-0.001	-0.003	-0.001	0.001	-0.001	-0.001	0.002	-0.001	-0.002	0.000	0.000
06/12/2022	-0.001	-0.001	-0.003	-0.001	0.001	0.000	-0.001	0.002	-0.001	-0.002	0.000	0.000
29/11/2022	-0.001	-0.001	-0.003	0.000	0.001	0.000	-0.001	0.001	-0.001	-0.002	0.000	0.000
21/11/2022	-0.001	0.000	-0.001	-0.001	0.001	-0.001	-0.001	0.001	-0.001	0.000	0.000	0.000
15/11/2022	-0.001	0.000	-0.001	-0.001	0.000	-0.001	-0.001	0.001	0.001	0.000	0.000	0.000
07/11/2022	-0.001	0.000	0.000	-0.001	0.000	-0.001	-0.001	0.000	0.000	0.000	0.000	0.000
01/11/2022	0.000	0.000	0.000	0.000	0.000	0.000	0.000	0.000	0.000	0.000	0.000	0.000
27/10/2022	0.000	0.000	0.000	0.000	0.000	0.000	0.000	0.000	0.000	0.000	0.000	0.000

Movement From Base (m) | Level

Survey Date	F1	F2	F3	F4	F5	F6	F7	F8	F9	F10	F11	F12
07/03/2023	0.000	-0.007	-0.008	-0.005	-0.005	-0.004	-0.004	-0.001	-0.008	-0.007	-0.004	-0.004
28/02/2023	0.000	-0.007	-0.008	-0.005	-0.005	-0.004	-0.004	-0.001	-0.008	-0.007	-0.004	-0.004
23/02/2023	0.000	-0.007	-0.008	-0.005	-0.005	-0.004	-0.004	-0.001	-0.008	-0.007	-0.004	-0.004
14/02/2023	0.000	-0.007	-0.008	-0.005	-0.005	-0.004	-0.004	-0.001	-0.008	-0.007	-0.004	-0.004
06/02/2023	0.000	-0.007	-0.008	-0.005	-0.005	-0.004	-0.004	-0.001	-0.008	-0.007	-0.004	-0.004
30/01/2023	0.000	-0.007	-0.008	-0.005	-0.005	-0.004	-0.004	-0.001	-0.008	-0.007	-0.004	-0.004
23/01/2023	0.000	-0.007	-0.008	-0.005	-0.005	-0.004	-0.004	-0.001	-0.008	-0.007	-0.004	-0.004
18/01/2023	0.000	-0.006	-0.007	-0.005	-0.004	-0.004	-0.003	-0.001	-0.007	-0.006	-0.003	-0.003
10/01/2023	0.000	-0.006	-0.007	-0.005	-0.004	-0.004	-0.003	-0.001	-0.007	-0.006	-0.003	-0.003
04/01/2023	0.000	-0.006	-0.007	-0.005	-0.004	-0.004	-0.003	-0.001	-0.007	-0.006	-0.003	-0.003
20/12/2022	0.000	-0.006	-0.007	-0.005	-0.004	-0.004	-0.003	-0.001	-0.007	-0.006	-0.003	-0.003
12/12/2022	0.000	-0.006	-0.007	-0.005	-0.004	-0.004	-0.003	-0.001	-0.007	-0.006	-0.003	-0.003
06/12/2022	0.000	-0.006	-0.006	-0.004	-0.004	-0.003	-0.003	-0.001	-0.006	-0.005	-0.003	-0.003
29/11/2022	0.000	-0.006	-0.006	-0.004	-0.004	-0.003	-0.003	-0.001	-0.006	-0.005	-0.003	-0.003
21/11/2022	0.000	0.000	-0.001	-0.001	-0.001	0.000	-0.001	-0.001	-0.001	-0.001	-0.001	-0.001
15/11/2022	0.000	0.000	-0.001	-0.001	-0.001	0.000	-0.001	-0.001	-0.001	-0.001	-0.001	-0.001
07/11/2022	0.000	0.000	0.000	-0.001	0.000	0.000	0.000	-0.001	0.000	-0.001	0.000	-0.001
01/11/2022	0.000	0.000	0.000	0.000	0.000	0.000	0.000	0.000	0.000	0.000	0.000	0.000
27/10/2022	0.000	0.000	0.000	0.000	0.000	0.000	0.000	0.000	0.000	0.000	0.000	0.000

Movement From Previous (m) | Easting

Survey Date	F1	F2	F3	F4	F5	F6	F7	F8	F9	F10	F11	F12
07/03/2023	0.000	0.000	0.000	0.000	0.000	0.000	0.000	0.000	0.000	0.000	0.000	0.000
28/02/2023	0.000	0.000	0.000	0.000	0.000	0.000	0.000	0.000	0.000	0.000	0.000	0.000
23/02/2023	0.000	0.000	0.000	0.000	0.000	0.000	0.000	0.000	0.000	0.000	0.000	0.000
14/02/2023	0.000	0.000	0.000	0.000	0.000	0.000	0.000	0.000	0.000	0.000	0.000	0.000
06/02/2023	0.000	0.000	0.000	0.000	0.000	0.000	0.000	0.000	0.000	0.000	0.000	0.000
30/01/2023	0.000	0.000	0.000	0.000	0.000	0.000	0.000	0.000	0.000	0.000	0.000	0.000

07/03/2023	504.886	500.002	499.977	499.421	499.993	499.431	499.496	504.852	499.999	499.993	499.449	500.000
28/02/2023	504.886	500.002	499.977	499.421	499.993	499.431	499.496	504.852	499.999	499.993	499.449	500.000
23/02/2023	504.886	500.002	499.977	499.421	499.993	499.431	499.496	504.852	499.999	499.993	499.449	500.000
14/02/2023	504.886	500.002	499.977	499.421	499.993	499.431	499.496	504.852	499.999	499.993	499.449	500.000
06/02/2023	504.886	500.002	499.977	499.421	499.993	499.431	499.496	504.852	499.999	499.993	499.449	500.000
30/01/2023	504.886	500.002	499.977	499.421	499.993	499.431	499.496	504.852	499.999	499.993	499.449	500.000
23/01/2023	504.886	500.002	499.977	499.421	499.993	499.431	499.496	504.852	499.999	499.993	499.449	500.000
18/01/2023	504.886	500.002	499.978	499.421	499.994	499.431	499.496	504.852	499.999	499.992	499.450	500.000
10/01/2023	504.886	500.002	499.978	499.420	499.993	499.431	499.497	504.852	499.999	499.992	499.450	500.000
04/01/2023	504.886	500.002	499.978	499.420	499.993	499.431	499.497	504.852	499.999	499.992	499.450	500.000
20/12/2022	504.886	500.002	499.978	499.420	499.993	499.431	499.497	504.852	499.999	499.992	499.450	500.000
12/12/2022	504.886	500.002	499.978	499.420	499.993	499.431	499.497	504.852	499.999	499.992	499.450	500.000
06/12/2022	504.886	500.002	499.978	499.420	499.993	499.432	499.497	504.852	499.999	499.992	499.450	500.000
29/11/2022	504.886	500.002	499.978	499.421	499.993	499.432	499.497	504.851	499.999	499.992	499.450	500.000
21/11/2022	504.886	500.003	499.980	499.420	499.993	499.431	499.497	504.851	500.001	499.994	499.450	500.000
15/11/2022	504.886	500.003	499.980	499.420	499.992	499.431	499.497	504.851	500.001	499.994	499.450	500.000
07/11/2022	504.886	500.003	499.981	499.420	499.992	499.431	499.497	504.850	500.000	499.994	499.450	500.000
01/11/2022	504.887	500.003	499.981	499.421	499.992	499.432	499.498	504.850	500.000	499.994	499.450	500.000
27/10/2022	504.887	500.003	499.981	499.421	499.992	499.432	499.498	504.850	500.000	499.994	499.450	500.000

Readings | Level

Survey Date	F1	F2	F3	F4	F5	F6	F7	F8	F9	F10	F11	F12
07/03/2023	11.253	10.955	11.308	12.709	12.527	10.756	10.946	6.428	8.344	8.890	8.525	8.635
28/02/2023	11.253	10.955	11.308	12.709	12.527	10.756	10.946	6.428	8.344	8.890	8.525	8.635
23/02/2023	11.253	10.955	11.308	12.709	12.527	10.756	10.946	6.428	8.344	8.890	8.525	8.635
14/02/2023	11.253	10.955	11.308	12.709	12.527	10.756	10.946	6.428	8.344	8.890	8.525	8.635
06/02/2023	11.253	10.955	11.308	12.709	12.527	10.756	10.946	6.428	8.344	8.890	8.525	8.635
30/01/2023	11.253	10.955	11.308	12.709	12.527	10.756	10.946	6.428	8.344	8.890	8.525	8.635
23/01/2023	11.253	10.955	11.308	12.709	12.527	10.756	10.946	6.428	8.344	8.890	8.525	8.635
18/01/2023	11.253	10.956	11.309	12.709	12.528	10.756	10.947	6.428	8.345	8.891	8.526	8.636
10/01/2023	11.253	10.956	11.309	12.709	12.528	10.756	10.947	6.428	8.345	8.891	8.526	8.636
04/01/2023	11.253	10.956	11.309	12.709	12.528	10.756	10.947	6.428	8.345	8.891	8.526	8.636
20/12/2022	11.253	10.956	11.309	12.709	12.528	10.756	10.947	6.428	8.345	8.891	8.526	8.636
12/12/2022	11.253	10.956	11.309	12.709	12.528	10.756	10.947	6.428	8.345	8.891	8.526	8.636
06/12/2022	11.253	10.956	11.310	12.710	12.528	10.757	10.947	6.428	8.346	8.892	8.526	8.636
29/11/2022	11.253	10.956	11.310	12.710	12.528	10.757	10.947	6.428	8.346	8.892	8.526	8.636
21/11/2022	11.253	10.962	11.315	12.713	12.531	10.760	10.949	6.428	8.351	8.896	8.528	8.638
15/11/2022	11.253	10.962	11.315	12.713	12.531	10.760	10.949	6.428	8.351	8.896	8.528	8.638
07/11/2022	11.253	10.962	11.316	12.713	12.532	10.760	10.950	6.428	8.352	8.896	8.529	8.638
01/11/2022	11.253	10.962	11.316	12.714	12.532	10.760	10.950	6.429	8.352	8.897	8.529	8.639
27/10/2022	11.253	10.962	11.316	12.714	12.532	10.760	10.950	6.429	8.352	8.897	8.529	8.639

Back

FULL DATASET: Movement From Base | Movement from Previous | Readings

Movement From Base (m) | Easting

Survey Date	B1	B2	B3	B4	B5	B6	B7	B8	B9	B10
07/03/2023	0.001	0.001	-0.001	0.002	0.000	-0.001	-0.001	-0.001	0.001	0.000
28/02/2023	0.001	0.001	-0.001	0.002	0.000	-0.001	-0.001	-0.001	0.001	0.000
23/02/2023	0.001	0.001	-0.001	0.002	0.000	-0.001	-0.001	-0.001	0.001	0.000
14/02/2023	0.001	0.001	-0.001	0.002	0.000	-0.001	-0.001	-0.001	0.001	0.000
06/02/2023	0.001	0.001	-0.001	0.002	0.000	-0.001	-0.001	-0.001	0.001	0.000
30/01/2023	0.001	0.001	-0.001	0.002	0.000	-0.001	-0.001	-0.001	0.001	0.000
23/01/2023	0.001	0.001	-0.001	0.002	0.000	-0.001	-0.001	-0.001	0.001	0.000
18/01/2023	0.001	0.001	-0.001	0.002	0.000	-0.001	-0.001	-0.001	0.001	0.000
10/01/2023	0.000	0.001	-0.001	0.001	0.000	-0.001	-0.001	-0.001	0.001	0.000
04/01/2023	0.000	0.001	-0.001	0.001	0.000	-0.001	-0.001	-0.001	0.001	0.000
20/12/2022	0.000	0.001	-0.001	0.001	0.000	-0.001	-0.001	-0.001	0.001	0.000
12/12/2022	0.000	0.001	-0.001	0.001	0.000	-0.001	-0.001	-0.001	0.001	0.000
06/12/2022	0.000	0.001	-0.001	0.001	0.000	-0.001	-0.001	-0.001	0.001	0.000
29/11/2022	0.000	0.001	-0.001	0.000	0.000	-0.001	0.000	-0.001	0.001	0.000
21/11/2022	0.000	0.001	-0.001	0.000	0.000	-0.001	0.000	-0.001	0.001	0.000
15/11/2022	0.000	0.000	-0.001	0.000	0.000	-0.001	0.000	-0.001	0.000	0.000
07/11/2022	0.000	0.000	-0.001	0.000	0.000	0.000	0.000	0.000	0.000	0.000
01/11/2022	0.000	0.000	0.000	0.000	0.000	0.000	0.000	0.000	0.000	0.000
27/10/2022	0.000	0.000	0.000	0.000	0.000	0.000	0.000	0.000	0.000	0.000

Movement From Base (m) | Northing

Survey Date	B1	B2	B3	B4	B5	B6	B7	B8	B9	B10
07/03/2023	-0.001	-0.002	0.002	0.001	-0.001	-0.002	-0.001	0.000	-0.001	0.000
28/02/2023	-0.001	-0.002	0.002	0.001	-0.001	-0.002	-0.001	0.000	-0.001	0.000
23/02/2023	-0.001	-0.002	0.002	0.001	-0.001	-0.002	-0.001	0.000	-0.001	0.000
14/02/2023	-0.001	-0.002	0.002	0.001	-0.001	-0.002	-0.001	0.000	-0.001	0.000
06/02/2023	-0.001	-0.002	0.002	0.001	-0.001	-0.002	-0.001	0.000	-0.001	0.000
30/01/2023	-0.001	-0.002	0.002	0.001	-0.001	-0.002	-0.001	0.000	-0.001	0.000
23/01/2023	-0.001	-0.002	0.002	0.001	-0.001	-0.002	-0.001	0.000	-0.001	0.000
18/01/2023	-0.001	-0.002	0.002	0.001	-0.001	-0.002	-0.001	0.000	-0.001	0.000
10/01/2023	-0.001	-0.002	0.001	0.001	-0.001	-0.001	-0.001	0.000	-0.001	0.000
04/01/2023	-0.001	-0.002	0.001	0.001	-0.001	-0.001	-0.001	0.000	-0.001	0.000
20/12/2022	-0.001	-0.002	0.001	0.001	-0.001	-0.001	-0.001	0.000	-0.001	0.000
12/12/2022	-0.001	-0.002	0.001	0.001	-0.001	-0.001	-0.001	0.000	-0.001	0.000
06/12/2022	-0.001	-0.002	0.001	0.001	-0.001	-0.001	-0.001	0.000	-0.001	0.000
29/11/2022	-0.001	-0.002	0.000	0.001	-0.001	-0.001	-0.001	0.000	-0.001	0.000
21/11/2022	-0.001	-0.001	0.000	0.001	-0.001	-0.001	-0.001	0.000	-0.001	0.000
15/11/2022	-0.001	0.001	0.000	0.001	-0.001	-0.001	-0.001	0.000	-0.001	0.000
07/11/2022	0.000	0.001	0.000	0.000	-0.001	0.000	0.000	0.000	-0.001	0.000
01/11/2022	0.000	0.000	0.000	0.000	0.000	0.000	0.000	0.000	0.000	0.000
27/10/2022	0.000	0.000	0.000	0.000	0.000	0.000	0.000	0.000	0.000	0.000

Movement From Base (m) | Level

Survey Date	B1	B2	B3	B4	B5	B6	B7	B8	B9	B10
07/03/2023	-0.001	-0.001	-0.001	-0.001	-0.001	-0.001	-0.001	0.000	-0.001	0.000
28/02/2023	-0.001	-0.001	-0.001	-0.001	-0.001	-0.001	-0.001	0.000	-0.001	0.000
23/02/2023	-0.001	-0.001	-0.001	-0.001	-0.001	-0.001	-0.001	0.000	-0.001	0.000
14/02/2023	-0.001	-0.001	-0.001	-0.001	-0.001	-0.001	-0.001	0.000	-0.001	0.000
06/02/2023	-0.001	-0.001	-0.001	-0.001	-0.001	-0.001	-0.001	0.000	-0.001	0.000
30/01/2023	-0.001	-0.001	-0.001	-0.001	-0.001	-0.001	-0.001	0.000	-0.001	0.000
23/01/2023	-0.001	-0.001	-0.001	-0.001	-0.001	-0.001	-0.001	0.000	-0.001	0.000
18/01/2023	-0.001	-0.001	-0.001	-0.001	-0.001	-0.001	-0.001	0.000	-0.001	0.000
10/01/2023	-0.001	-0.001	-0.001	-0.001	-0.001	-0.001	-0.001	0.000	-0.001	0.000
04/01/2023	-0.001	-0.001	-0.001	-0.001	-0.001	-0.001	-0.001	0.000	-0.001	0.000
20/12/2022	-0.001	-0.001	-0.001	-0.001	-0.001	-0.001	-0.001	0.000	-0.001	0.000
12/12/2022	-0.001	-0.001	-0.001	-0.001	-0.001	-0.001	-0.001	0.000	-0.001	0.000
06/12/2022	-0.001	-0.001	-0.001	-0.001	-0.001	-0.001	-0.001	0.000	-0.001	0.000
29/11/2022	-0.001	0.000	-0.001	-0.001	-0.001	0.000	-0.001	0.000	-0.001	0.000
21/11/2022	-0.001	0.000	-0.001	-0.001	0.000	0.000	-0.001	0.000	-0.001	0.000
15/11/2022	0.000	0.000	-0.001	0.000	0.000	0.000	-0.001	0.000	-0.001	0.000
07/11/2022	0.000	0.000	0.000	0.000	0.000	0.000	-0.001	0.000	-0.001	0.000
01/11/2022	0.000	0.000	0.000	0.000	0.000	0.000	0.000	0.000	0.000	0.000
27/10/2022	0.000	0.000	0.000	0.000	0.000	0.000	0.000	0.000	0.000	0.000

Movement From Previous (m) | Easting

Survey Date	B1	B2	B3	B4	B5	B6	B7	B8	B9	B10
07/03/2023	0.000	0.000	0.000	0.000	0.000	0.000	0.000	0.000	0.000	0.000
28/02/2023	0.000	0.000	0.000	0.000	0.000	0.000	0.000	0.000	0.000	0.000
23/02/2023	0.000	0.000	0.000	0.000	0.000	0.000	0.000	0.000	0.000	0.000
14/02/2023	0.000	0.000	0.000	0.000	0.000	0.000	0.000	0.000	0.000	0.000
06/02/2023	0.000	0.000	0.000	0.000	0.000	0.000	0.000	0.000	0.000	0.000
30/01/2023	0.000	0.000	0.000	0.000	0.000	0.000	0.000	0.000	0.000	0.000

07/03/2023	511.376	511.372	511.375	511.366	508.371	511.367	512.161	511.370	514.210	508.328
28/02/2023	511.376	511.372	511.375	511.366	508.371	511.367	512.161	511.370	514.210	508.328
23/02/2023	511.376	511.372	511.375	511.366	508.371	511.367	512.161	511.370	514.210	508.328
14/02/2023	511.376	511.372	511.375	511.366	508.371	511.367	512.161	511.370	514.210	508.328
06/02/2023	511.376	511.372	511.375	511.366	508.371	511.367	512.161	511.370	514.210	508.328
30/01/2023	511.376	511.372	511.375	511.366	508.371	511.367	512.161	511.370	514.210	508.328
23/01/2023	511.376	511.372	511.375	511.366	508.371	511.367	512.161	511.370	514.210	508.328
18/01/2023	511.376	511.372	511.375	511.366	508.371	511.367	512.161	511.370	514.210	508.328
10/01/2023	511.376	511.372	511.374	511.366	508.371	511.368	512.161	511.370	514.210	508.328
04/01/2023	511.376	511.372	511.374	511.366	508.371	511.368	512.161	511.370	514.210	508.328
20/12/2022	511.376	511.372	511.374	511.366	508.371	511.368	512.161	511.370	514.210	508.328
12/12/2022	511.376	511.372	511.374	511.366	508.371	511.368	512.161	511.370	514.210	508.328
06/12/2022	511.376	511.372	511.374	511.366	508.371	511.368	512.161	511.370	514.210	508.328
29/11/2022	511.376	511.372	511.373	511.366	508.371	511.368	512.161	511.370	514.210	508.328
21/11/2022	511.376	511.373	511.373	511.366	508.371	511.368	512.161	511.370	514.210	508.328
15/11/2022	511.376	511.375	511.373	511.366	508.371	511.368	512.161	511.370	514.210	508.328
07/11/2022	511.377	511.375	511.373	511.365	508.371	511.369	512.162	511.370	514.210	508.328
01/11/2022	511.377	511.374	511.373	511.365	508.372	511.369	512.162	511.370	514.211	508.328
27/10/2022	511.377	511.374	511.373	511.365	508.372	511.369	512.162	511.370	514.211	508.328

Readings | Level

Survey Date	B1	B2	B3	B4	B5	B6	B7	B8	B9	B10
07/03/2023	11.240	11.413	11.570	11.261	10.186	8.690	8.192	8.852	7.248	6.788
28/02/2023	11.240	11.413	11.570	11.261	10.186	8.690	8.192	8.852	7.248	6.788
23/02/2023	11.240	11.413	11.570	11.261	10.186	8.690	8.192	8.852	7.248	6.788
14/02/2023	11.240	11.413	11.570	11.261	10.186	8.690	8.192	8.852	7.248	6.788
06/02/2023	11.240	11.413	11.570	11.261	10.186	8.690	8.192	8.852	7.248	6.788
30/01/2023	11.240	11.413	11.570	11.261	10.186	8.690	8.192	8.852	7.248	6.788
23/01/2023	11.240	11.413	11.570	11.261	10.186	8.690	8.192	8.852	7.248	6.788
18/01/2023	11.240	11.413	11.570	11.261	10.186	8.690	8.192	8.852	7.248	6.788
10/01/2023	11.240	11.413	11.570	11.261	10.186	8.690	8.192	8.852	7.248	6.788
04/01/2023	11.240	11.413	11.570	11.261	10.186	8.690	8.192	8.852	7.248	6.788
20/12/2022	11.240	11.413	11.570	11.261	10.186	8.690	8.192	8.852	7.248	6.788
12/12/2022	11.240	11.413	11.570	11.261	10.186	8.690	8.192	8.852	7.248	6.788
06/12/2022	11.240	11.413	11.570	11.261	10.186	8.690	8.192	8.852	7.248	6.788
29/11/2022	11.240	11.414	11.570	11.261	10.186	8.691	8.192	8.852	7.248	6.788
21/11/2022	11.240	11.414	11.570	11.261	10.187	8.691	8.192	8.852	7.248	6.788
15/11/2022	11.241	11.414	11.570	11.262	10.187	8.691	8.192	8.852	7.248	6.788
07/11/2022	11.241	11.414	11.571	11.262	10.187	8.691	8.192	8.852	7.248	6.788
01/11/2022	11.241	11.414	11.571	11.262	10.187	8.691	8.193	8.852	7.249	6.788
27/10/2022	11.241	11.414	11.571	11.262	10.187	8.691	8.193	8.852	7.249	6.788

Side of 16

FULL DATASET: Movement From Base | Movement from Previous | Readings

Movement From Base (m) Easting						
Survey Date	S1	S2	S3	S4	S5	S6
07/03/2023	-0.002	0.001	-0.001	0.000	-0.001	0.000
28/02/2023	-0.002	0.001	-0.001	0.000	-0.001	0.000
23/02/2023	-0.002	0.001	-0.001	0.000	-0.001	0.000
14/02/2023	-0.002	0.001	-0.001	0.000	-0.001	0.000
06/02/2023	-0.002	0.001	-0.001	0.000	-0.001	0.000
30/01/2023	-0.002	0.001	-0.001	0.000	-0.001	0.000
23/01/2023	-0.002	0.001	-0.001	0.000	-0.001	0.000
18/01/2023	-0.002	0.001	0.000	0.000	-0.001	0.000
10/01/2023	-0.002	0.001	0.000	0.000	-0.001	0.000
04/01/2023	-0.002	0.001	0.000	0.000	-0.001	0.000
20/12/2022	-0.002	0.001	0.000	0.000	-0.001	0.000
12/12/2022	-0.002	0.001	0.000	0.000	-0.001	0.000
06/12/2022	-0.002	0.001	0.000	0.000	-0.001	0.000
29/11/2022	-0.002	0.001	0.000	0.000	-0.001	0.000
21/11/2022	-0.001	0.001	0.000	0.000	-0.001	0.000
15/11/2022	-0.001	0.001	0.000	0.000	-0.001	0.000
07/11/2022	0.000	0.001	0.000	0.000	-0.001	0.000
01/11/2022	0.000	0.000	0.000	0.000	0.000	0.000
27/10/2022	0.000	0.000	0.000	0.000	0.000	0.000
Movement From Base (m) Northing						
Survey Date	S1	S2	S3	S4	S5	S6
07/03/2023	-0.003	-0.002	-0.003	-0.002	-0.004	-0.002
28/02/2023	-0.003	-0.002	-0.003	-0.002	-0.004	-0.002
23/02/2023	-0.003	-0.002	-0.003	-0.002	-0.004	-0.002
14/02/2023	-0.003	-0.002	-0.003	-0.002	-0.004	-0.002
06/02/2023	-0.003	-0.002	-0.003	-0.002	-0.004	-0.002
30/01/2023	-0.003	-0.002	-0.003	-0.002	-0.004	-0.002
23/01/2023	-0.003	-0.002	-0.003	-0.002	-0.004	-0.002
18/01/2023	-0.002	-0.003	-0.003	-0.001	-0.004	-0.002
10/01/2023	-0.002	-0.003	-0.003	-0.001	-0.004	-0.002
04/01/2023	-0.002	-0.003	-0.003	-0.001	-0.004	-0.002
20/12/2022	-0.002	-0.003	-0.003	-0.001	-0.004	-0.002
12/12/2022	-0.002	-0.003	-0.003	-0.001	-0.004	-0.002
06/12/2022	-0.002	-0.003	-0.003	-0.001	-0.004	-0.002
29/11/2022	-0.002	-0.003	-0.003	-0.001	-0.004	-0.002
21/11/2022	0.000	-0.001	-0.001	-0.001	-0.001	0.000
15/11/2022	0.000	-0.001	-0.001	-0.001	-0.001	0.000
07/11/2022	0.000	0.000	-0.001	0.000	0.000	0.000
01/11/2022	0.000	0.000	0.000	0.000	0.000	0.000
27/10/2022	0.000	0.000	0.000	0.000	0.000	0.000
Movement From Base (m) Level						
Survey Date	S1	S2	S3	S4	S5	S6
07/03/2023	-0.007	-0.006	-0.004	-0.004	-0.003	-0.003
28/02/2023	-0.007	-0.006	-0.004	-0.004	-0.003	-0.003
23/02/2023	-0.007	-0.006	-0.004	-0.004	-0.003	-0.003
14/02/2023	-0.007	-0.006	-0.004	-0.004	-0.003	-0.003
06/02/2023	-0.007	-0.006	-0.004	-0.004	-0.003	-0.003
30/01/2023	-0.007	-0.006	-0.004	-0.004	-0.003	-0.003
23/01/2023	-0.007	-0.006	-0.004	-0.004	-0.003	-0.003
18/01/2023	-0.006	-0.005	-0.003	-0.003	-0.002	-0.002
10/01/2023	-0.006	-0.005	-0.003	-0.003	-0.002	-0.002
04/01/2023	-0.006	-0.005	-0.003	-0.003	-0.002	-0.002
20/12/2022	-0.006	-0.005	-0.003	-0.003	-0.002	-0.002
12/12/2022	-0.006	-0.005	-0.003	-0.003	-0.002	-0.002
06/12/2022	-0.006	-0.005	-0.003	-0.003	-0.002	-0.002
29/11/2022	-0.006	-0.005	-0.003	-0.003	-0.002	-0.002
21/11/2022	-0.001	-0.001	0.000	0.000	-0.001	0.000
15/11/2022	-0.001	-0.001	0.000	0.000	-0.001	0.000
07/11/2022	-0.001	-0.001	0.000	0.000	-0.001	0.000
01/11/2022	0.000	0.000	0.000	0.000	0.000	0.000
27/10/2022	0.000	0.000	0.000	0.000	0.000	0.000
Movement From Previous (m) Easting						
Survey Date	S1	S2	S3	S4	S5	S6
07/03/2023	0.000	0.000	0.000	0.000	0.000	0.000
28/02/2023	0.000	0.000	0.000	0.000	0.000	0.000
23/02/2023	0.000	0.000	0.000	0.000	0.000	0.000
14/02/2023	0.000	0.000	0.000	0.000	0.000	0.000
06/02/2023	0.000	0.000	0.000	0.000	0.000	0.000
30/01/2023	0.000	0.000	0.000	0.000	0.000	0.000

23/01/2023	0.000	0.000	-0.001	0.000	0.000	0.000
18/01/2023	0.000	0.000	0.000	0.000	0.000	0.000
10/01/2023	0.000	0.000	0.000	0.000	0.000	0.000
04/01/2023	0.000	0.000	0.000	0.000	0.000	0.000
20/12/2022	0.000	0.000	0.000	0.000	0.000	0.000
12/12/2022	0.000	0.000	0.000	0.000	0.000	0.000
06/12/2022	0.000	0.000	0.000	0.000	0.000	0.000
29/11/2022	-0.001	0.000	0.000	0.000	0.000	0.000
21/11/2022	0.000	0.000	0.000	0.000	0.000	0.000
15/11/2022	-0.001	0.000	0.000	0.000	0.000	0.000
07/11/2022	0.000	0.001	0.000	0.000	-0.001	0.000
01/11/2022	0.000	0.000	0.000	0.000	0.000	0.000
27/10/2022						

Movement From Previous (m) | Northing

Survey Date	S1	S2	S3	S4	S5	S6
07/03/2023	0.000	0.000	0.000	0.000	0.000	0.000
28/02/2023	0.000	0.000	0.000	0.000	0.000	0.000
23/02/2023	0.000	0.000	0.000	0.000	0.000	0.000
14/02/2023	0.000	0.000	0.000	0.000	0.000	0.000
06/02/2023	0.000	0.000	0.000	0.000	0.000	0.000
30/01/2023	0.000	0.000	0.000	0.000	0.000	0.000
23/01/2023	-0.001	0.001	0.000	-0.001	0.000	0.000
18/01/2023	0.000	0.000	0.000	0.000	0.000	0.000
10/01/2023	0.000	0.000	0.000	0.000	0.000	0.000
04/01/2023	0.000	0.000	0.000	0.000	0.000	0.000
20/12/2022	0.000	0.000	0.000	0.000	0.000	0.000
12/12/2022	0.000	0.000	0.000	0.000	0.000	0.000
06/12/2022	0.000	0.000	0.000	0.000	0.000	0.000
29/11/2022	-0.002	-0.002	-0.002	0.000	-0.003	-0.002
21/11/2022	0.000	0.000	0.000	0.000	0.000	0.000
15/11/2022	0.000	-0.001	0.000	-0.001	-0.001	0.000
07/11/2022	0.000	0.000	-0.001	0.000	0.000	0.000
01/11/2022	0.000	0.000	0.000	0.000	0.000	0.000
27/10/2022						

Movement From Previous (m) | Level

Survey Date	S1	S2	S3	S4	S5	S6
07/03/2023	0.000	0.000	0.000	0.000	0.000	0.000
28/02/2023	0.000	0.000	0.000	0.000	0.000	0.000
23/02/2023	0.000	0.000	0.000	0.000	0.000	0.000
14/02/2023	0.000	0.000	0.000	0.000	0.000	0.000
06/02/2023	0.000	0.000	0.000	0.000	0.000	0.000
30/01/2023	0.000	0.000	0.000	0.000	0.000	0.000
23/01/2023	-0.001	-0.001	-0.001	-0.001	-0.001	-0.001
18/01/2023	0.000	0.000	0.000	0.000	0.000	0.000
10/01/2023	0.000	0.000	0.000	0.000	0.000	0.000
04/01/2023	0.000	0.000	0.000	0.000	0.000	0.000
20/12/2022	0.000	0.000	0.000	0.000	0.000	0.000
12/12/2022	0.000	0.000	0.000	0.000	0.000	0.000
06/12/2022	0.000	0.000	0.000	0.000	0.000	0.000
29/11/2022	-0.005	-0.004	-0.003	-0.003	-0.001	-0.002
21/11/2022	0.000	0.000	0.000	0.000	0.000	0.000
15/11/2022	0.000	0.000	0.000	0.000	0.000	0.000
07/11/2022	-0.001	-0.001	0.000	0.000	-0.001	0.000
01/11/2022	0.000	0.000	0.000	0.000	0.000	0.000
27/10/2022						

Readings | Easting

Survey Date	S1	S2	S3	S4	S5	S6
07/03/2023	99.926	99.968	99.950	99.929	99.867	99.917
28/02/2023	99.926	99.968	99.950	99.929	99.867	99.917
23/02/2023	99.926	99.968	99.950	99.929	99.867	99.917
14/02/2023	99.926	99.968	99.950	99.929	99.867	99.917
06/02/2023	99.926	99.968	99.950	99.929	99.867	99.917
30/01/2023	99.926	99.968	99.950	99.929	99.867	99.917
23/01/2023	99.926	99.968	99.950	99.929	99.867	99.917
18/01/2023	99.926	99.968	99.951	99.929	99.867	99.917
10/01/2023	99.926	99.968	99.951	99.929	99.867	99.917
04/01/2023	99.926	99.968	99.951	99.929	99.867	99.917
20/12/2022	99.926	99.968	99.951	99.929	99.867	99.917
12/12/2022	99.926	99.968	99.951	99.929	99.867	99.917
06/12/2022	99.926	99.968	99.951	99.929	99.867	99.917
29/11/2022	99.926	99.968	99.951	99.929	99.867	99.917
21/11/2022	99.927	99.968	99.951	99.929	99.867	99.917
15/11/2022	99.927	99.968	99.951	99.929	99.867	99.917
07/11/2022	99.928	99.968	99.951	99.929	99.867	99.917
01/11/2022	99.928	99.967	99.951	99.929	99.868	99.917
27/10/2022	99.928	99.967	99.951	99.929	99.868	99.917

Readings | Northing

Survey Date	S1	S2	S3	S4	S5	S6
-------------	----	----	----	----	----	----

07/03/2023	502.464	502.469	506.543	506.743	509.447	510.642
28/02/2023	502.464	502.469	506.543	506.743	509.447	510.642
23/02/2023	502.464	502.469	506.543	506.743	509.447	510.642
14/02/2023	502.464	502.469	506.543	506.743	509.447	510.642
06/02/2023	502.464	502.469	506.543	506.743	509.447	510.642
30/01/2023	502.464	502.469	506.543	506.743	509.447	510.642
23/01/2023	502.464	502.469	506.543	506.743	509.447	510.642
18/01/2023	502.465	502.468	506.543	506.744	509.447	510.642
10/01/2023	502.465	502.468	506.543	506.744	509.447	510.642
04/01/2023	502.465	502.468	506.543	506.744	509.447	510.642
20/12/2022	502.465	502.468	506.543	506.744	509.447	510.642
12/12/2022	502.465	502.468	506.543	506.744	509.447	510.642
06/12/2022	502.465	502.468	506.543	506.744	509.447	510.642
29/11/2022	502.465	502.468	506.543	506.744	509.447	510.642
21/11/2022	502.467	502.470	506.545	506.744	509.450	510.644
15/11/2022	502.467	502.470	506.545	506.744	509.450	510.644
07/11/2022	502.467	502.471	506.545	506.745	509.451	510.644
01/11/2022	502.467	502.471	506.546	506.745	509.451	510.644
27/10/2022	502.467	502.471	506.546	506.745	509.451	510.644

Readings | Level

Survey Date	S1	S2	S3	S4	S5	S6
07/03/2023	9.149	6.466	11.251	8.167	10.262	8.187
28/02/2023	9.149	6.466	11.251	8.167	10.262	8.187
23/02/2023	9.149	6.466	11.251	8.167	10.262	8.187
14/02/2023	9.149	6.466	11.251	8.167	10.262	8.187
06/02/2023	9.149	6.466	11.251	8.167	10.262	8.187
30/01/2023	9.149	6.466	11.251	8.167	10.262	8.187
23/01/2023	9.149	6.466	11.251	8.167	10.262	8.187
18/01/2023	9.150	6.467	11.252	8.168	10.263	8.188
10/01/2023	9.150	6.467	11.252	8.168	10.263	8.188
04/01/2023	9.150	6.467	11.252	8.168	10.263	8.188
20/12/2022	9.150	6.467	11.252	8.168	10.263	8.188
12/12/2022	9.150	6.467	11.252	8.168	10.263	8.188
06/12/2022	9.150	6.467	11.252	8.168	10.263	8.188
29/11/2022	9.150	6.467	11.252	8.168	10.263	8.188
21/11/2022	9.155	6.471	11.255	8.171	10.264	8.190
15/11/2022	9.155	6.471	11.255	8.171	10.264	8.190
07/11/2022	9.155	6.471	11.255	8.171	10.264	8.190
01/11/2022	9.156	6.472	11.255	8.171	10.265	8.190
27/10/2022	9.156	6.472	11.255	8.171	10.265	8.190

Party wall 18

FULL DATASET: Movement From Base | Movement from Previous | Readings

Movement From Base (m) Easting					
Survey Date	PW1	PW2	PW3	PW4	PW5
07/03/2023	-0.001	-0.001	0.000	-0.001	0.001
28/02/2023	-0.001	-0.001	0.000	-0.001	0.001
23/02/2023	-0.001	-0.001	0.000	-0.001	0.001
14/02/2023	-0.001	-0.001	0.000	-0.001	0.001
06/02/2023	-0.001	-0.001	0.000	-0.001	0.001
30/01/2023	-0.001	-0.001	0.000	-0.001	0.001
23/01/2023	-0.001	-0.001	0.000	-0.001	0.001
18/01/2023	-0.001	-0.001	0.000	-0.001	0.001
10/01/2023	-0.001	-0.001	0.000	-0.001	0.001
04/01/2023	-0.001	-0.001	0.000	-0.001	0.001
20/12/2022	-0.001	-0.001	0.000	-0.001	0.001
12/12/2022	-0.001	-0.001	0.000	-0.001	0.001
06/12/2022	-0.001	-0.001	0.000	-0.001	0.001
29/11/2022	-0.001	-0.001	0.000	-0.001	0.001
21/11/2022	-0.001	-0.001	0.000	-0.001	0.001
15/11/2022	-0.001	-0.001	0.000	-0.001	0.001
07/11/2022	0.000	-0.001	0.000	0.000	0.001
01/11/2022	0.000	0.000	0.000	0.000	0.000
27/10/2022	0.000	0.000	0.000	0.000	0.000
Movement From Base (m) Northing					
Survey Date	PW1	PW2	PW3	PW4	PW5
07/03/2023	0.000	-0.002	-0.001	0.000	0.000
28/02/2023	0.000	-0.002	-0.001	0.000	0.000
23/02/2023	0.000	-0.002	-0.001	0.000	0.000
14/02/2023	0.000	-0.002	-0.001	0.000	0.000
06/02/2023	0.000	-0.002	-0.001	0.000	0.000
30/01/2023	0.000	-0.002	-0.001	0.000	0.000
23/01/2023	0.000	-0.002	-0.001	0.000	0.000
18/01/2023	0.000	-0.002	-0.001	0.000	0.000
10/01/2023	0.000	-0.002	-0.001	0.000	0.000
04/01/2023	0.000	-0.002	-0.001	0.000	0.000
20/12/2022	0.000	-0.002	-0.001	0.000	0.000
12/12/2022	0.000	-0.002	-0.001	0.000	0.000
06/12/2022	0.000	-0.002	-0.001	0.000	0.000
29/11/2022	0.000	-0.002	-0.001	0.000	0.000
21/11/2022	0.000	0.000	-0.001	0.000	0.000
15/11/2022	0.000	0.000	-0.001	0.000	0.000
07/11/2022	0.000	0.000	0.000	0.000	0.000
01/11/2022	0.000	0.000	0.000	0.000	0.000
27/10/2022	0.000	0.000	0.000	0.000	0.000
Movement From Base (m) Level					
Survey Date	PW1	PW2	PW3	PW4	PW5
07/03/2023	-0.002	-0.002	-0.001	0.000	-0.001
28/02/2023	-0.002	-0.002	-0.001	0.000	-0.001
23/02/2023	-0.002	-0.002	-0.001	0.000	-0.001
14/02/2023	-0.002	-0.002	-0.001	0.000	-0.001
06/02/2023	-0.002	-0.002	-0.001	0.000	-0.001
30/01/2023	-0.002	-0.002	-0.001	0.000	-0.001
23/01/2023	-0.002	-0.002	-0.001	0.000	-0.001
18/01/2023	-0.002	-0.002	-0.001	0.000	-0.001
10/01/2023	-0.002	-0.002	-0.001	0.000	-0.001
04/01/2023	-0.002	-0.002	-0.001	0.000	-0.001
20/12/2022	-0.002	-0.002	-0.001	0.000	-0.001
12/12/2022	-0.002	-0.002	-0.001	0.000	-0.001
06/12/2022	-0.002	-0.002	-0.001	0.000	-0.001
29/11/2022	-0.002	-0.002	-0.001	0.000	-0.001
21/11/2022	-0.001	-0.001	0.000	0.000	-0.001
15/11/2022	-0.001	-0.001	0.000	0.000	-0.001
07/11/2022	-0.001	-0.001	0.000	0.000	-0.001
01/11/2022	0.000	0.000	0.000	0.000	0.000
27/10/2022	0.000	0.000	0.000	0.000	0.000
Movement From Previous (m) Easting					
Survey Date	PW1	PW2	PW3	PW4	PW5
07/03/2023	0.000	0.000	0.000	0.000	0.000
28/02/2023	0.000	0.000	0.000	0.000	0.000
23/02/2023	0.000	0.000	0.000	0.000	0.000
14/02/2023	0.000	0.000	0.000	0.000	0.000
06/02/2023	0.000	0.000	0.000	0.000	0.000
30/01/2023	0.000	0.000	0.000	0.000	0.000

23/01/2023	0.000	0.000	0.000	0.000	0.000
18/01/2023	0.000	0.000	0.000	0.000	0.000
10/01/2023	0.000	0.000	0.000	0.000	0.000
04/01/2023	0.000	0.000	0.000	0.000	0.000
20/12/2022	0.000	0.000	0.000	0.000	0.000
12/12/2022	0.000	0.000	0.000	0.000	0.000
06/12/2022	0.000	0.000	0.000	0.000	0.000
29/11/2022	0.000	0.000	0.000	0.000	0.000
21/11/2022	0.000	0.000	0.000	0.000	0.000
15/11/2022	-0.001	0.000	0.000	-0.001	0.000
07/11/2022	0.000	-0.001	0.000	0.000	0.001
01/11/2022	0.000	0.000	0.000	0.000	0.000
27/10/2022					

Movement From Previous (m) | Northing

Survey Date	PW1	PW2	PW3	PW4	PW5
07/03/2023	0.000	0.000	0.000	0.000	0.000
28/02/2023	0.000	0.000	0.000	0.000	0.000
23/02/2023	0.000	0.000	0.000	0.000	0.000
14/02/2023	0.000	0.000	0.000	0.000	0.000
06/02/2023	0.000	0.000	0.000	0.000	0.000
30/01/2023	0.000	0.000	0.000	0.000	0.000
23/01/2023	0.000	0.000	0.000	0.000	0.000
18/01/2023	0.000	0.000	0.000	0.000	0.000
10/01/2023	0.000	0.000	0.000	0.000	0.000
04/01/2023	0.000	0.000	0.000	0.000	0.000
20/12/2022	0.000	0.000	0.000	0.000	0.000
12/12/2022	0.000	0.000	0.000	0.000	0.000
06/12/2022	0.000	0.000	0.000	0.000	0.000
29/11/2022	0.000	-0.002	0.000	0.000	0.000
21/11/2022	0.000	0.000	0.000	0.000	0.000
15/11/2022	0.000	0.000	-0.001	0.000	0.000
07/11/2022	0.000	0.000	0.000	0.000	0.000
01/11/2022	0.000	0.000	0.000	0.000	0.000
27/10/2022					

Movement From Previous (m) | Level

Survey Date	PW1	PW2	PW3	PW4	PW5
07/03/2023	0.000	0.000	0.000	0.000	0.000
28/02/2023	0.000	0.000	0.000	0.000	0.000
23/02/2023	0.000	0.000	0.000	0.000	0.000
14/02/2023	0.000	0.000	0.000	0.000	0.000
06/02/2023	0.000	0.000	0.000	0.000	0.000
30/01/2023	0.000	0.000	0.000	0.000	0.000
23/01/2023	0.000	0.000	0.000	0.000	0.000
18/01/2023	0.000	0.000	0.000	0.000	0.000
10/01/2023	0.000	0.000	0.000	0.000	0.000
04/01/2023	0.000	0.000	0.000	0.000	0.000
20/12/2022	0.000	0.000	0.000	0.000	0.000
12/12/2022	0.000	0.000	0.000	0.000	0.000
06/12/2022	0.000	0.000	0.000	0.000	0.000
29/11/2022	-0.001	-0.001	-0.001	0.000	0.000
21/11/2022	0.000	0.000	0.000	0.000	0.000
15/11/2022	0.000	0.000	0.000	0.000	0.000
07/11/2022	-0.001	-0.001	0.000	0.000	-0.001
01/11/2022	0.000	0.000	0.000	0.000	0.000
27/10/2022					

Readings | Easting

Survey Date	PW1	PW2	PW3	PW4	PW5
07/03/2023	107.296	107.285	107.263	107.282	107.481
28/02/2023	107.296	107.285	107.263	107.282	107.481
23/02/2023	107.296	107.285	107.263	107.282	107.481
14/02/2023	107.296	107.285	107.263	107.282	107.481
06/02/2023	107.296	107.285	107.263	107.282	107.481
30/01/2023	107.296	107.285	107.263	107.282	107.481
23/01/2023	107.296	107.285	107.263	107.282	107.481
18/01/2023	107.296	107.285	107.263	107.282	107.481
10/01/2023	107.296	107.285	107.263	107.282	107.481
04/01/2023	107.296	107.285	107.263	107.282	107.481
20/12/2022	107.296	107.285	107.263	107.282	107.481
12/12/2022	107.296	107.285	107.263	107.282	107.481
06/12/2022	107.296	107.285	107.263	107.282	107.481
29/11/2022	107.296	107.285	107.263	107.282	107.481
21/11/2022	107.296	107.285	107.263	107.282	107.481
15/11/2022	107.296	107.285	107.263	107.282	107.481
07/11/2022	107.297	107.285	107.263	107.283	107.481
01/11/2022	107.297	107.286	107.263	107.283	107.480
27/10/2022	107.297	107.286	107.263	107.283	107.480

Readings | Northing

Survey Date	PW1	PW2	PW3	PW4	PW5
-------------	-----	-----	-----	-----	-----

07/03/2023	501.130	501.242	510.340	509.755	514.278
28/02/2023	501.130	501.242	510.340	509.755	514.278
23/02/2023	501.130	501.242	510.340	509.755	514.278
14/02/2023	501.130	501.242	510.340	509.755	514.278
06/02/2023	501.130	501.242	510.340	509.755	514.278
30/01/2023	501.130	501.242	510.340	509.755	514.278
23/01/2023	501.130	501.242	510.340	509.755	514.278
18/01/2023	501.130	501.242	510.340	509.755	514.278
10/01/2023	501.130	501.242	510.340	509.755	514.278
04/01/2023	501.130	501.242	510.340	509.755	514.278
20/12/2022	501.130	501.242	510.340	509.755	514.278
12/12/2022	501.130	501.242	510.340	509.755	514.278
06/12/2022	501.130	501.242	510.340	509.755	514.278
29/11/2022	501.130	501.242	510.340	509.755	514.278
21/11/2022	501.130	501.244	510.340	509.755	514.278
15/11/2022	501.130	501.244	510.340	509.755	514.278
07/11/2022	501.130	501.244	510.341	509.755	514.278
01/11/2022	501.130	501.244	510.341	509.755	514.278
27/10/2022	501.130	501.244	510.341	509.755	514.278

Readings | Level

Survey Date	PW1	PW2	PW3	PW4	PW5
07/03/2023	7.173	5.413	7.047	4.507	5.180
28/02/2023	7.173	5.413	7.047	4.507	5.180
23/02/2023	7.173	5.413	7.047	4.507	5.180
14/02/2023	7.173	5.413	7.047	4.507	5.180
06/02/2023	7.173	5.413	7.047	4.507	5.180
30/01/2023	7.173	5.413	7.047	4.507	5.180
23/01/2023	7.173	5.413	7.047	4.507	5.180
18/01/2023	7.173	5.413	7.047	4.507	5.180
10/01/2023	7.173	5.413	7.047	4.507	5.180
04/01/2023	7.173	5.413	7.047	4.507	5.180
20/12/2022	7.173	5.413	7.047	4.507	5.180
12/12/2022	7.173	5.413	7.047	4.507	5.180
06/12/2022	7.173	5.413	7.047	4.507	5.180
29/11/2022	7.173	5.413	7.047	4.507	5.180
21/11/2022	7.174	5.414	7.048	4.507	5.180
15/11/2022	7.174	5.414	7.048	4.507	5.180
07/11/2022	7.174	5.414	7.048	4.507	5.180
01/11/2022	7.175	5.415	7.048	4.507	5.181
27/10/2022	7.175	5.415	7.048	4.507	5.181